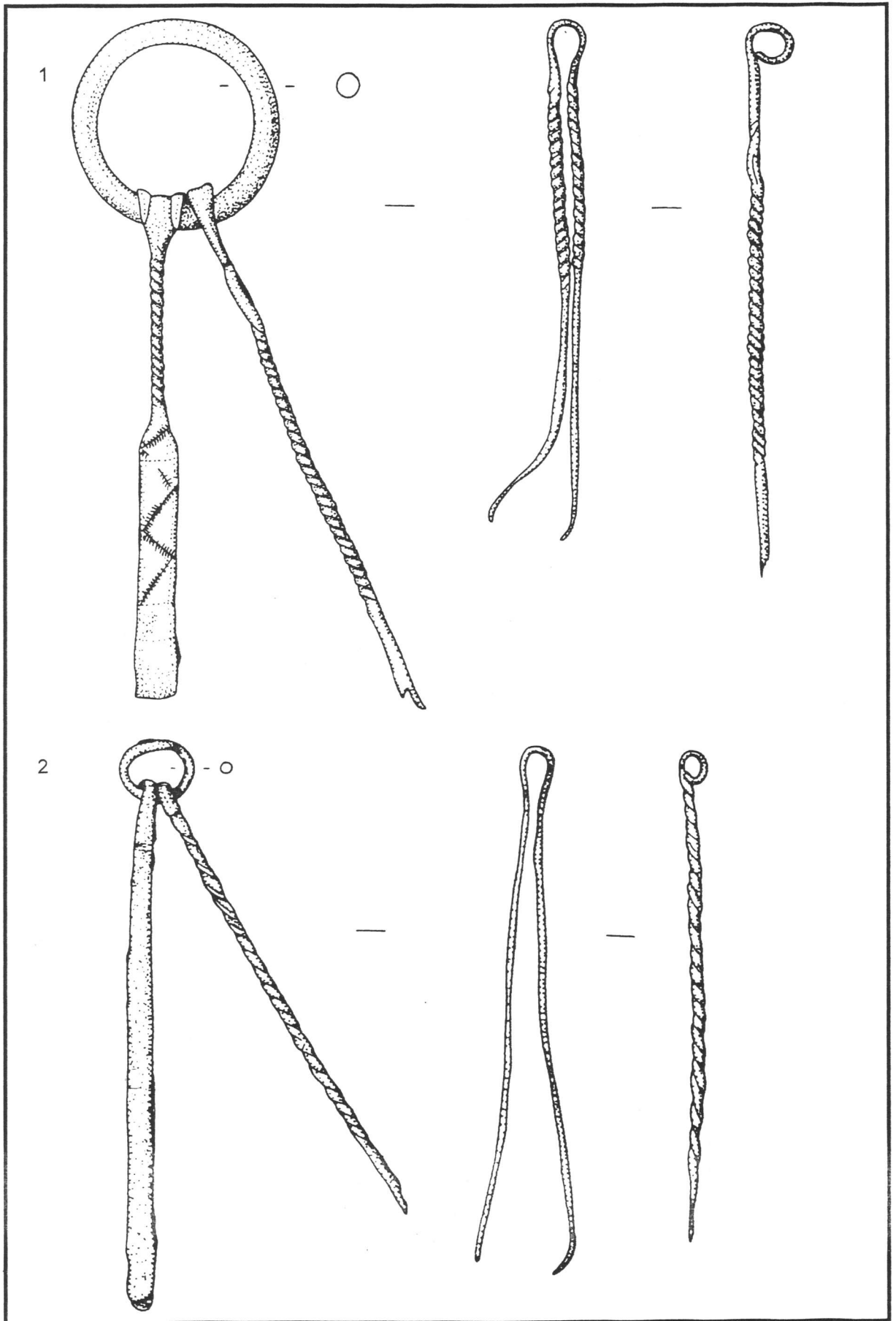



Fst. 169 Neckarsulm-Obereisesheim "Mörikestraße", Grube 44
Hüttenlehm mit Flechtwerkabdrücken und geglätteter Oberfläche



Fst.171 Neckarwestheim "Bühl", Grab 1
Bronze M. 1 : 1

A



1

2



3

4


B



Fst.171 Neckarwestheim "Bühl"


A: Grab 3, Keramik o.M.

B: Grab 5 oder 6, Bronze M. 1 : 1




Fst. 171 Neckarwestheim "Bühl"
A: Grab 5, Keramik o.M.
B: Lesefund, Keramik M. 1 : 2

A



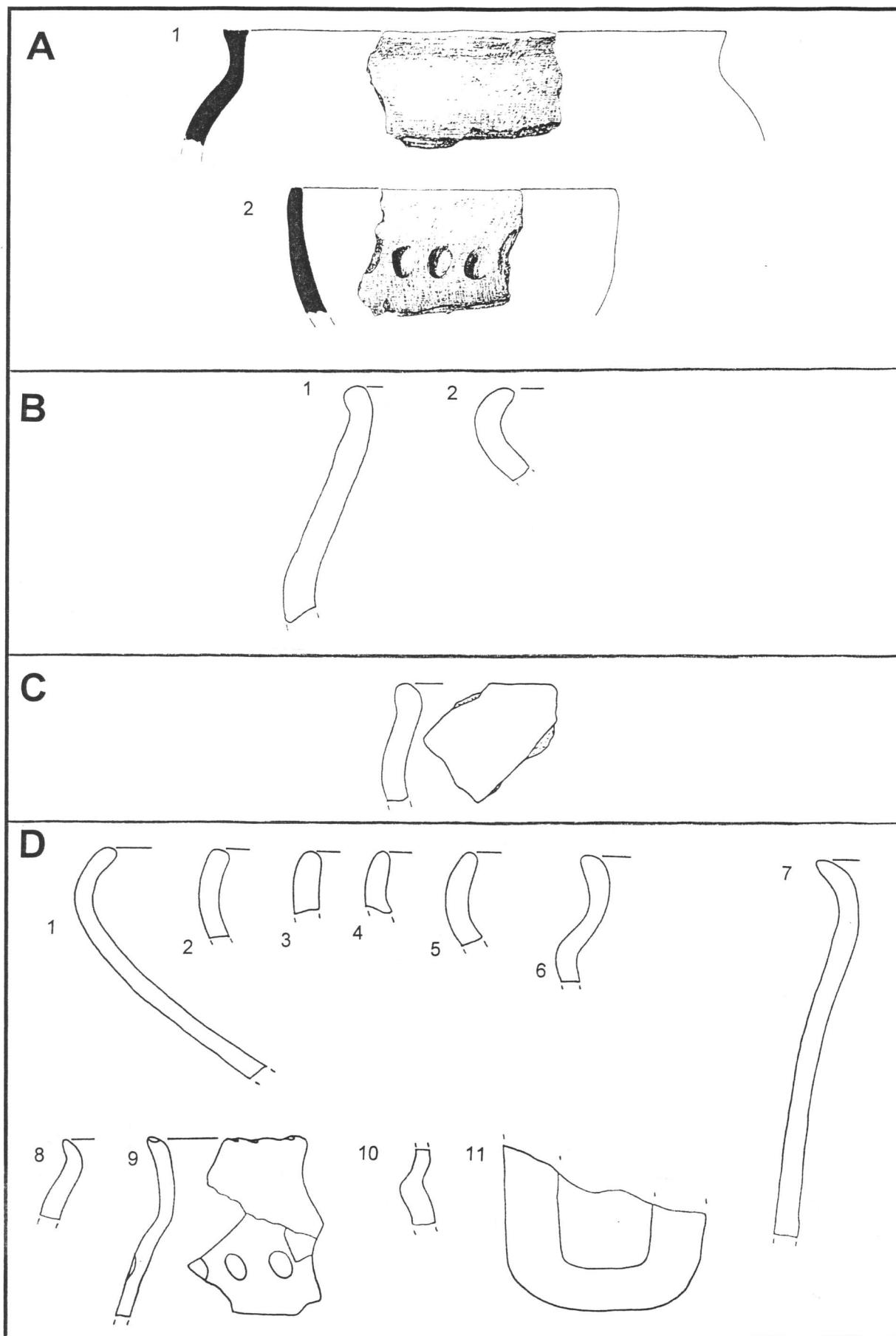
B



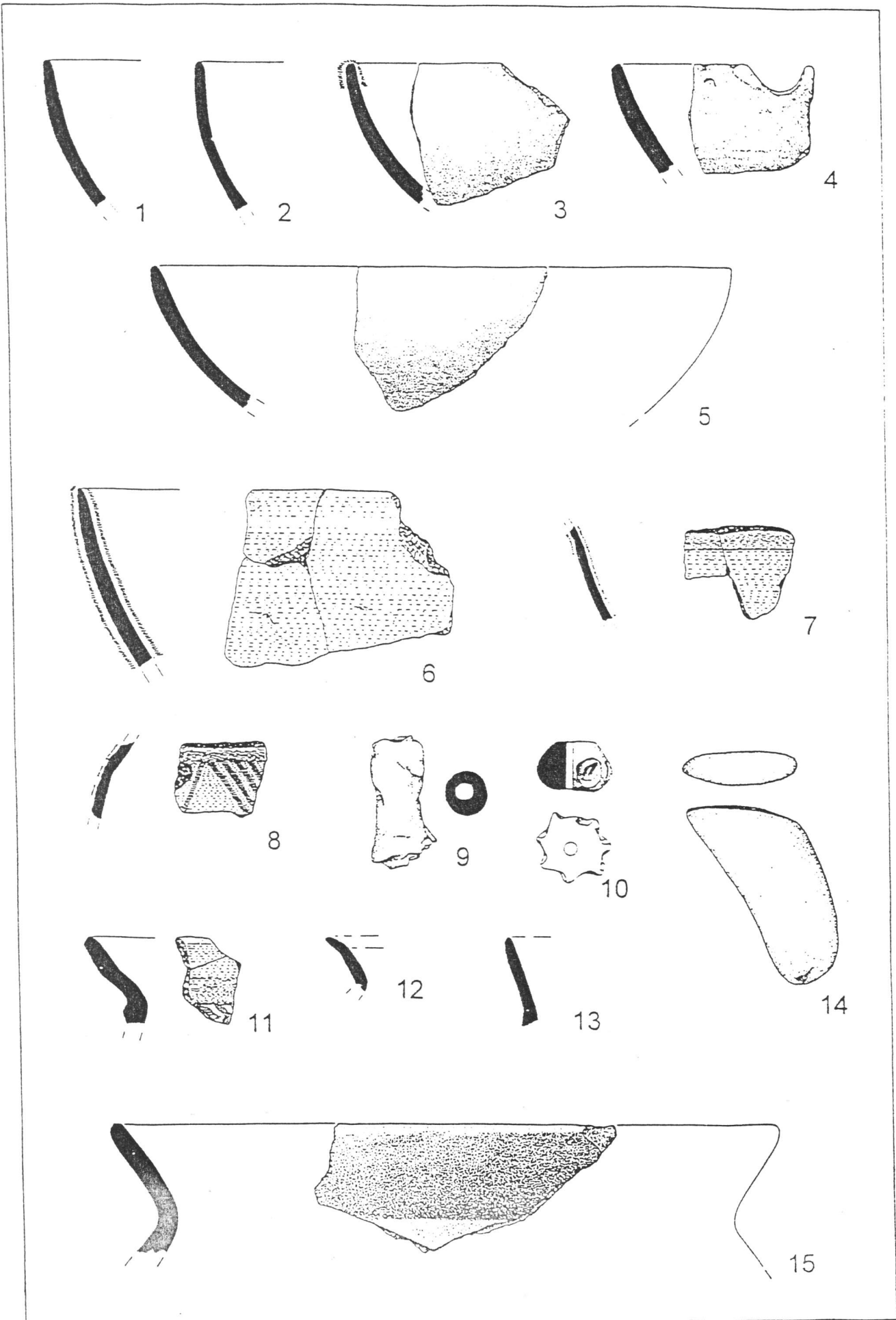
Fst. 171 Neckarwestheim "Bühl"

A: Grab 7; B: Grab 8


Keramik o.M.



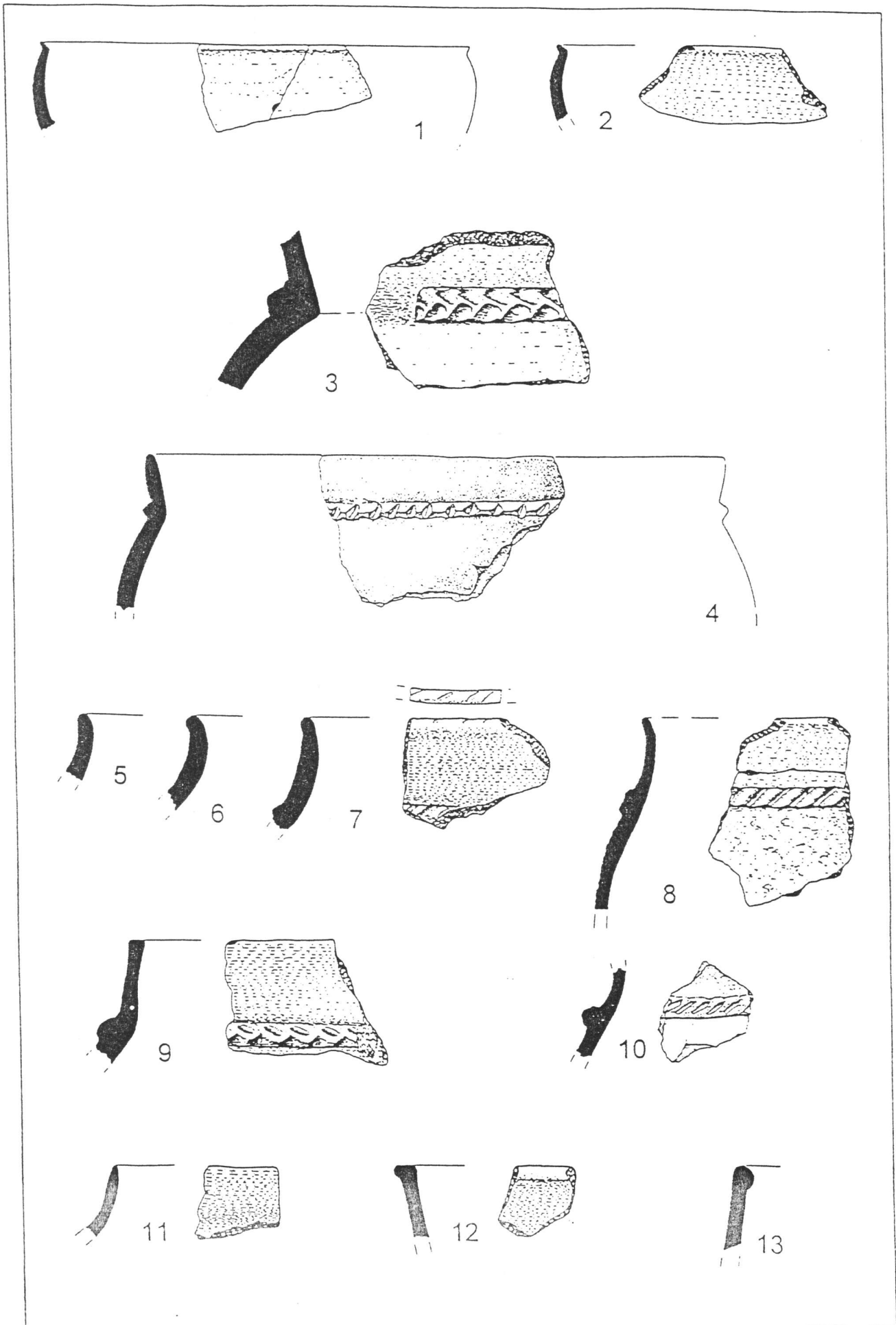
A: Fst. 173 Neckarwestheim "Galgenäcker", Grube
 B: Fst. 173 Neckarwestheim "Galgenäcker", Lese funde
 C: Fst. 176 Neckarwestheim "Löchle/Wannen"
 D: Fst. 177 Neckarwestheim "Neckarberg", Lese funde
 Keramik M. 1 : 2



Fst.177 Neckarwestheim "Neckarberg"
 Grube 1, 1-13,15: Keramik; 14: Stein
 M. 1 : 2




Fst.177 Neckarwestheim "Neckarberg"
Grube 2, Keramik M. 1 : 2

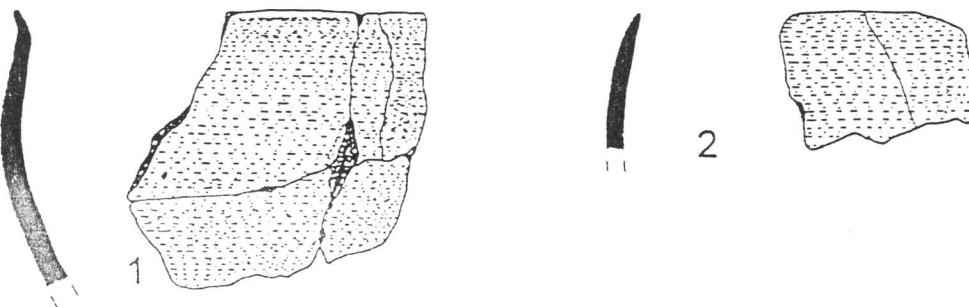


Fst.177 Neckarwestheim "Neckarberg"
Grube 2, Keramik M. 1 : 2

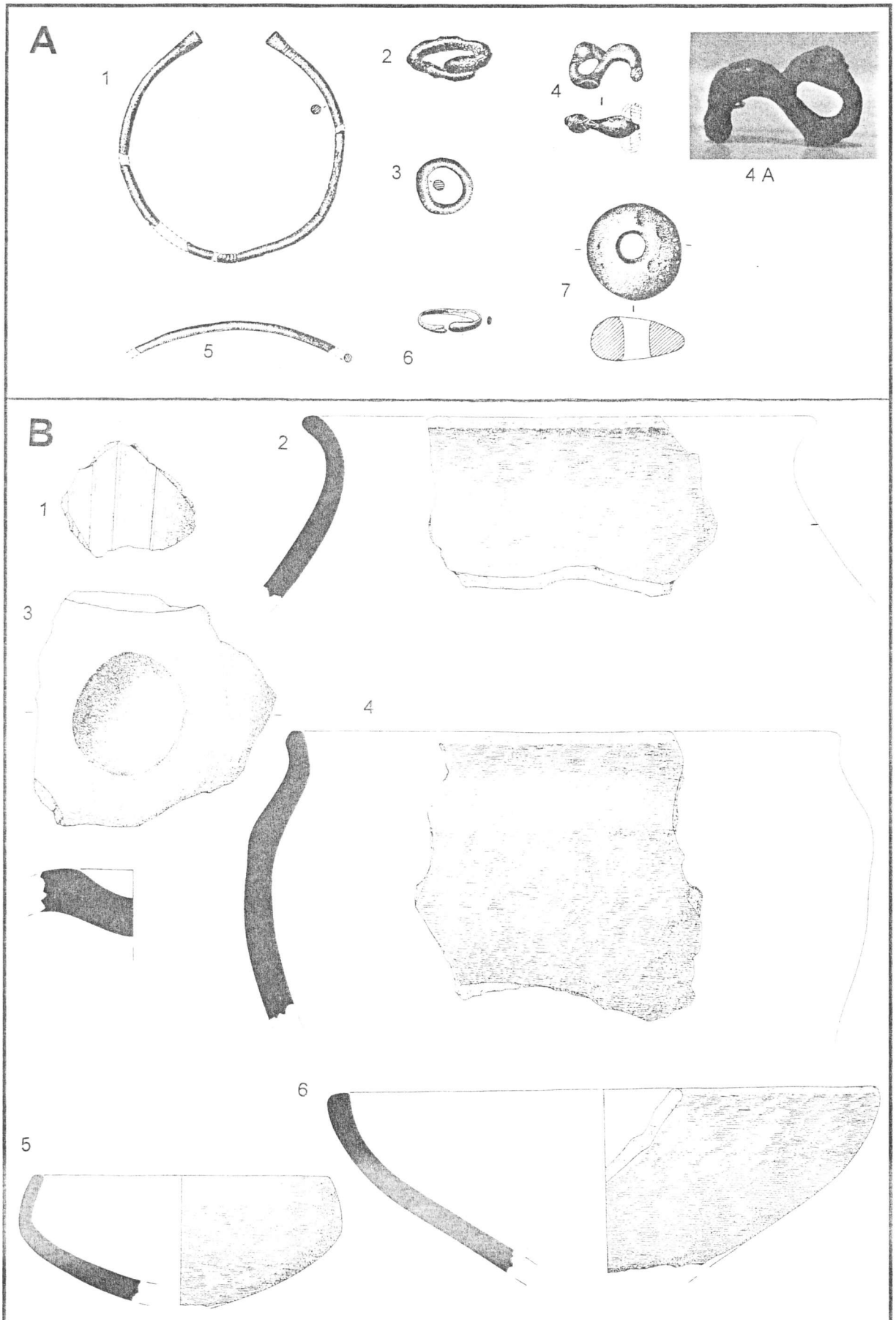
A



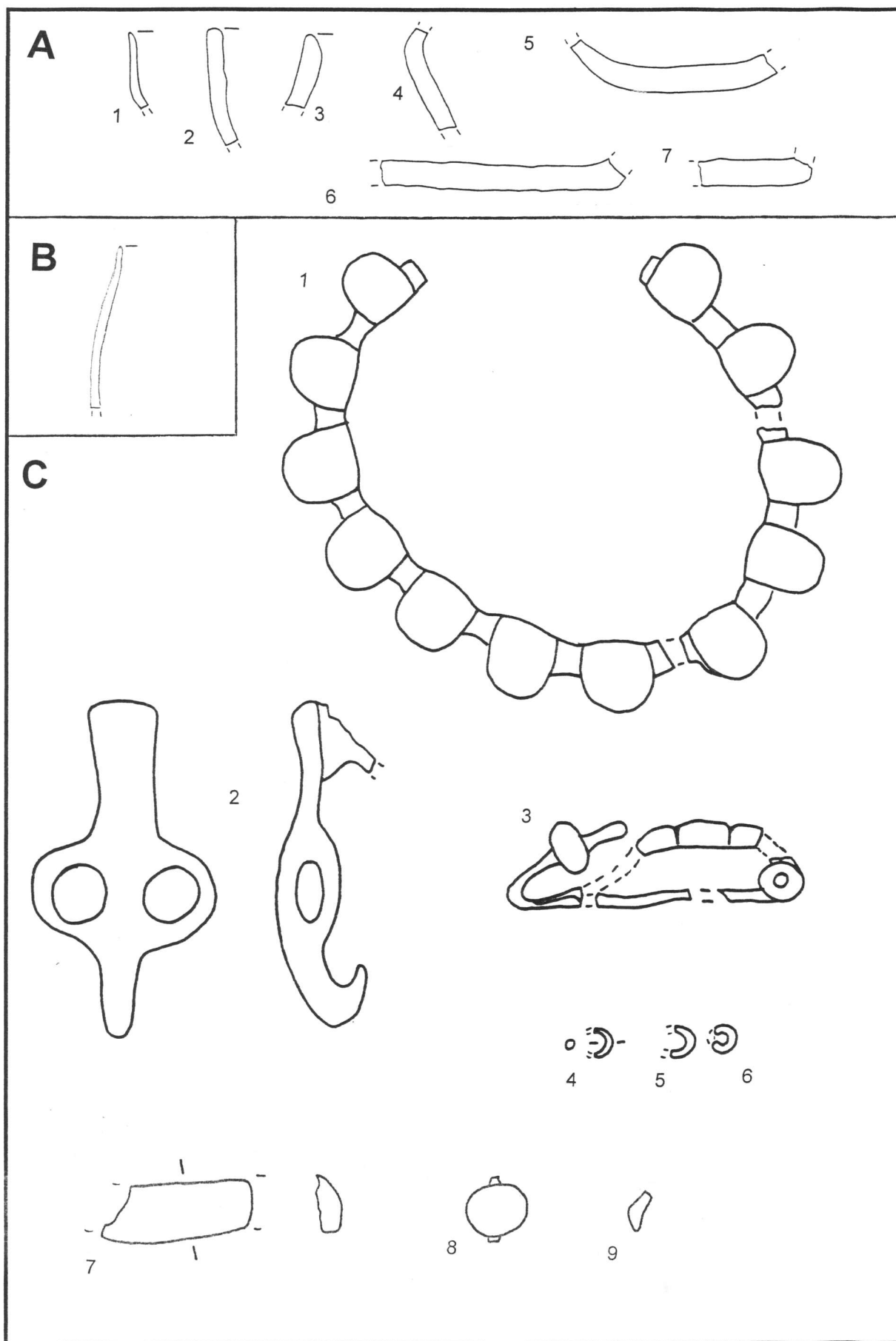
B



Fst.177 Neckarwestheim "Neckarberg"
 A: Grube 2, 1-12: Keramik; 13: Knochen; 14: Stein
 B: Grube 6, Keramik
 M. 1 : 2



A: Fst. 179 Nordheim "Gaißbühl"
 1,3-6: Bronze; 2: Eisen; 7: Bernstein M. 1 : 2; 4 A: M. 1 : 1
 B: Fst. 180 Nordheim "Gaißbühl". Keramik M. 1 : 2

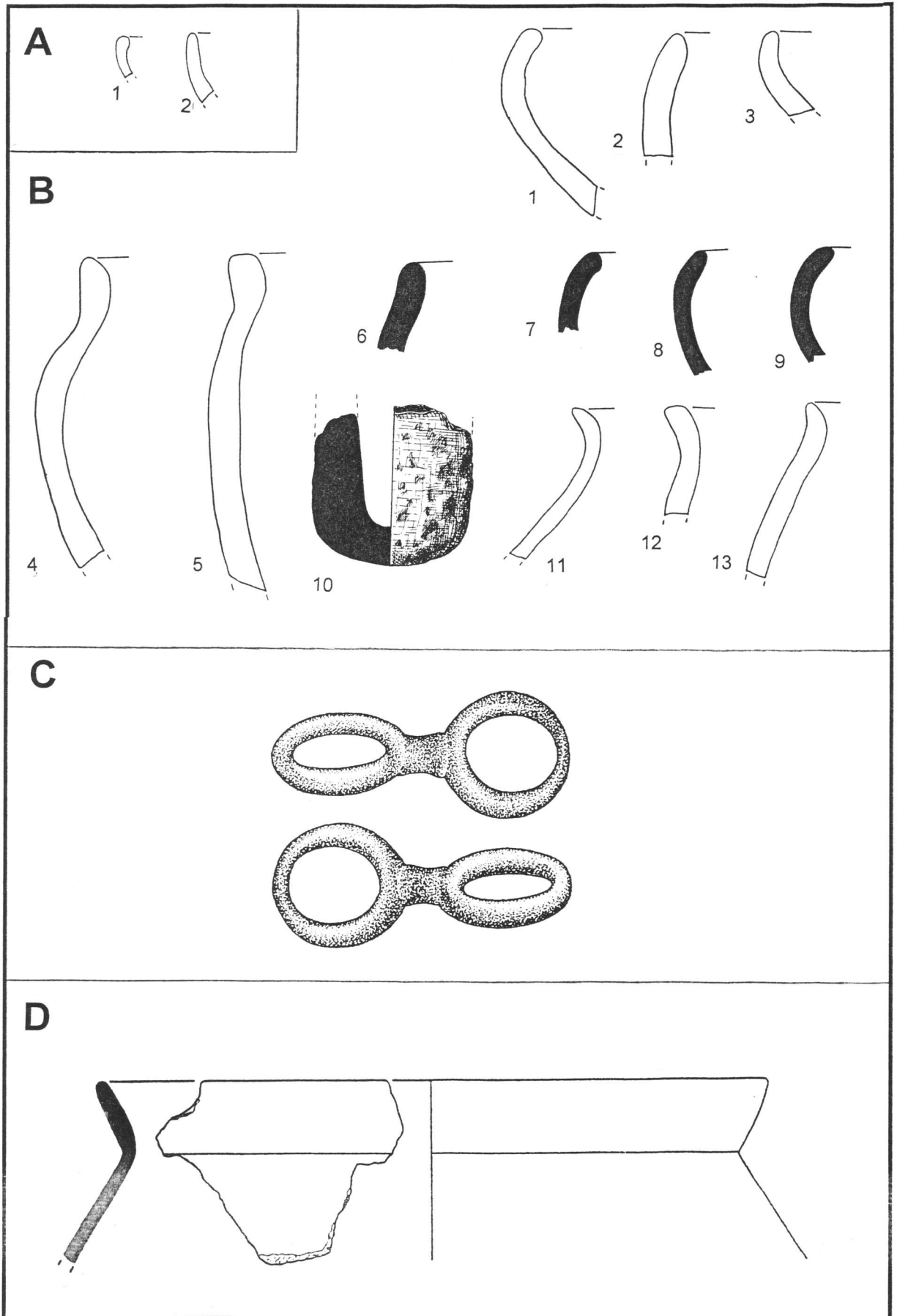


Fst. 181 Nordheim "Hofstatt"

A: Grube 1, Keramik M. 1 : 2

B: Lesefund, Keramik M. 1 : 2

C: Grab 1, Bronze M. 1 : 1




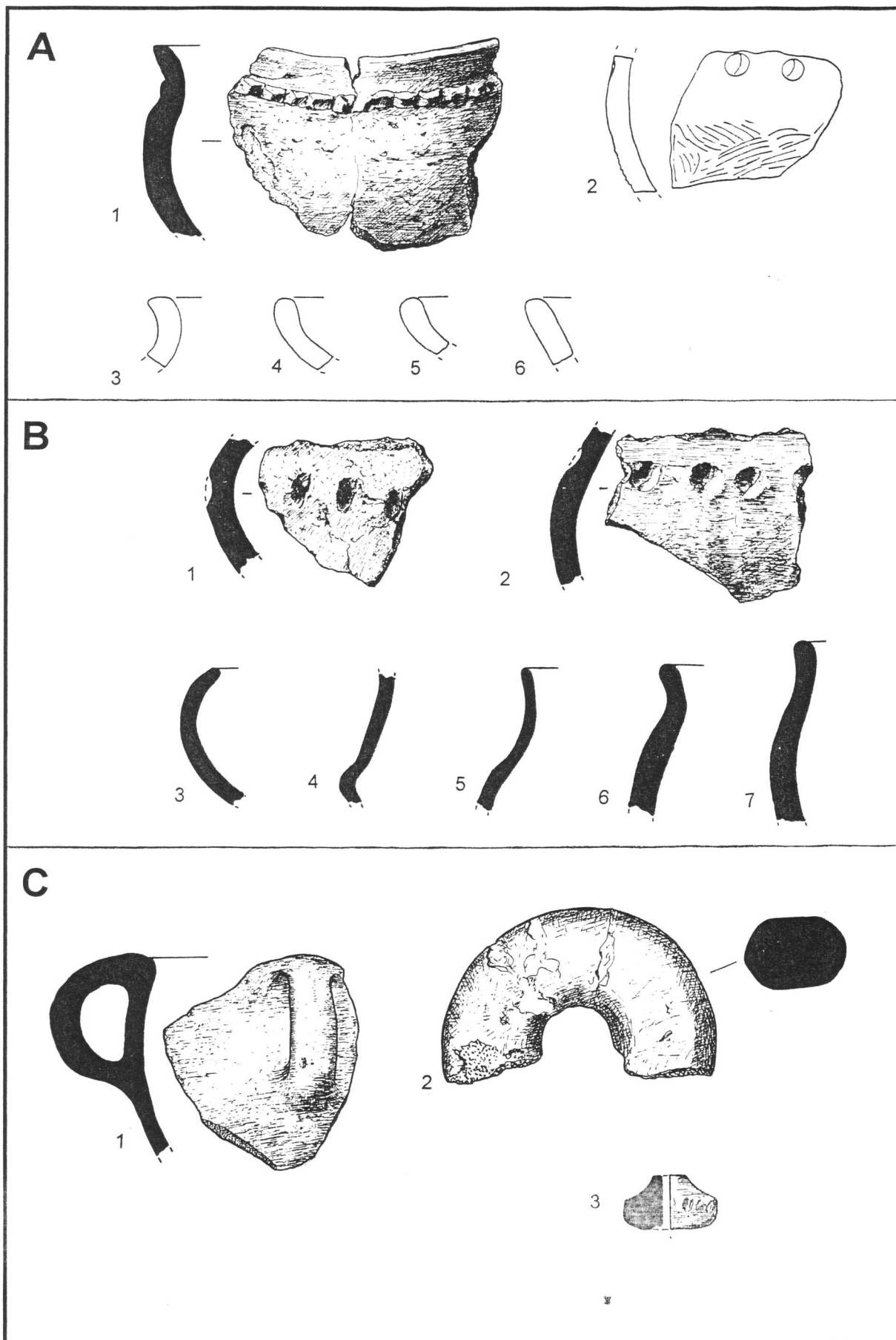
A: Fst.183 Nordheim "Steinsfurt", Keramik M. 1 : 2

B: Fst.184 Nordheim "Weißen", Keramik M. 1 : 2

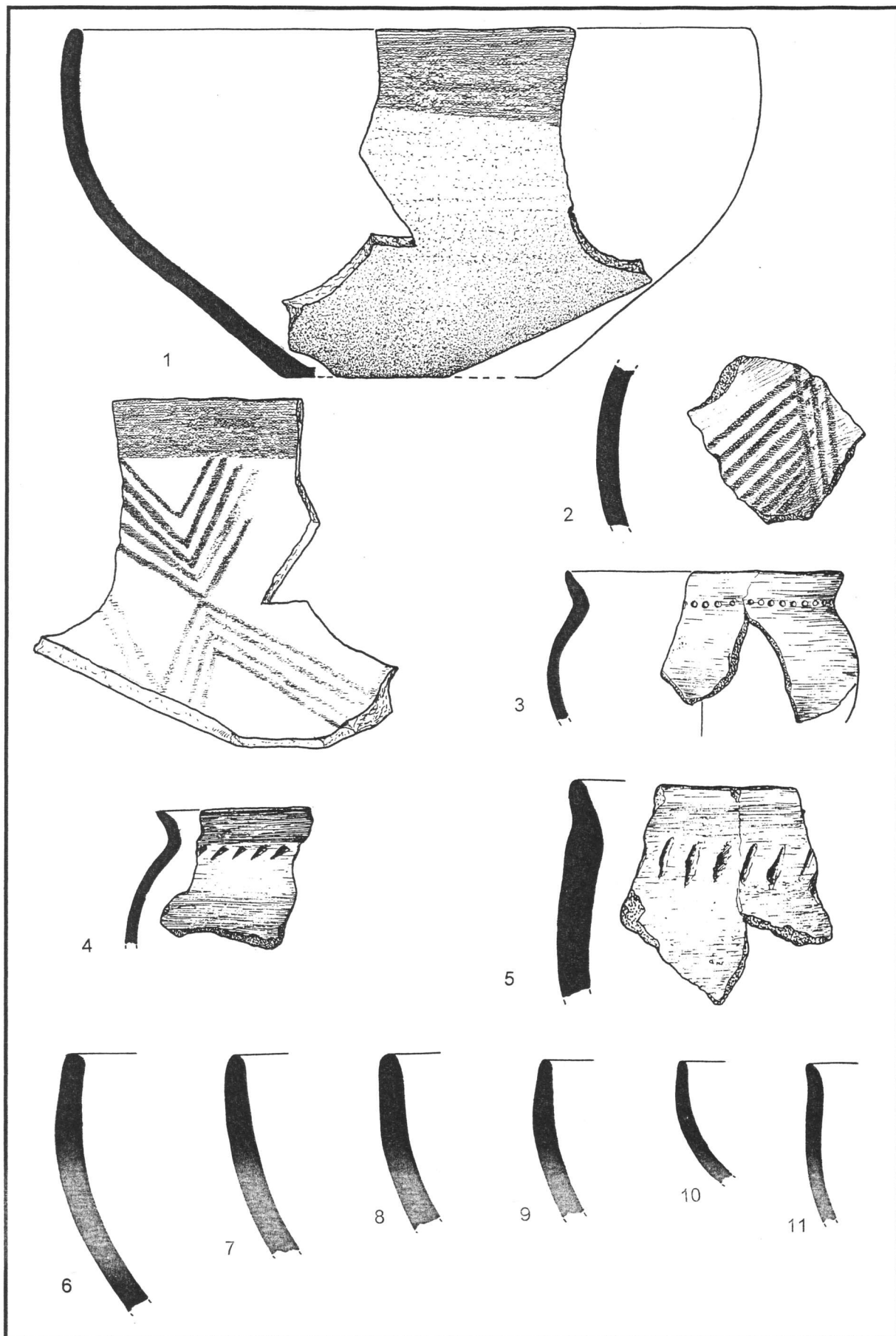
C: Fst.185 Oedheim "Breitenloch", Bronze M. 1 : 1

D: Fst.186 Offenau "Eichwaldäcker", Keramik M. 1 : 2


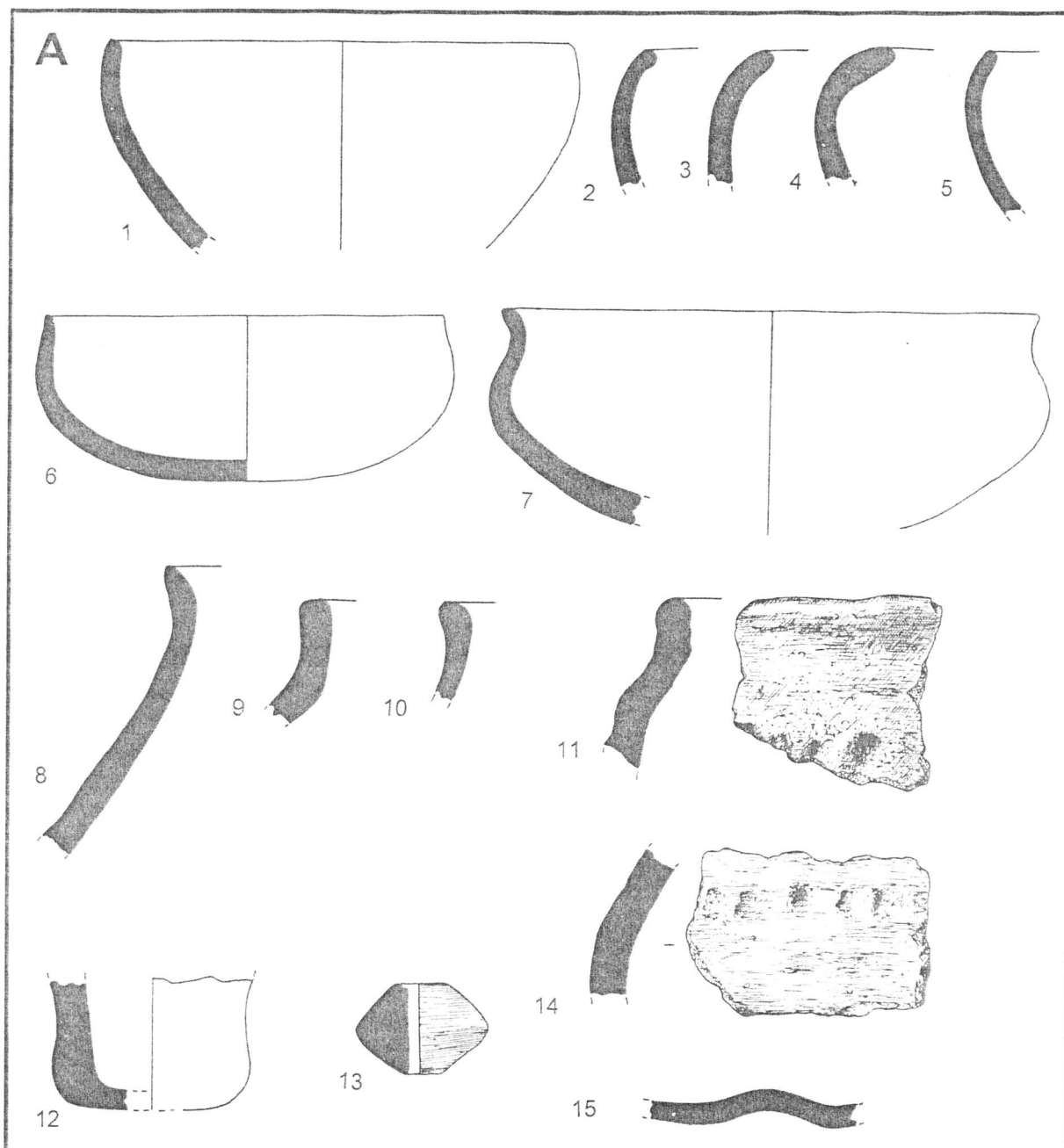




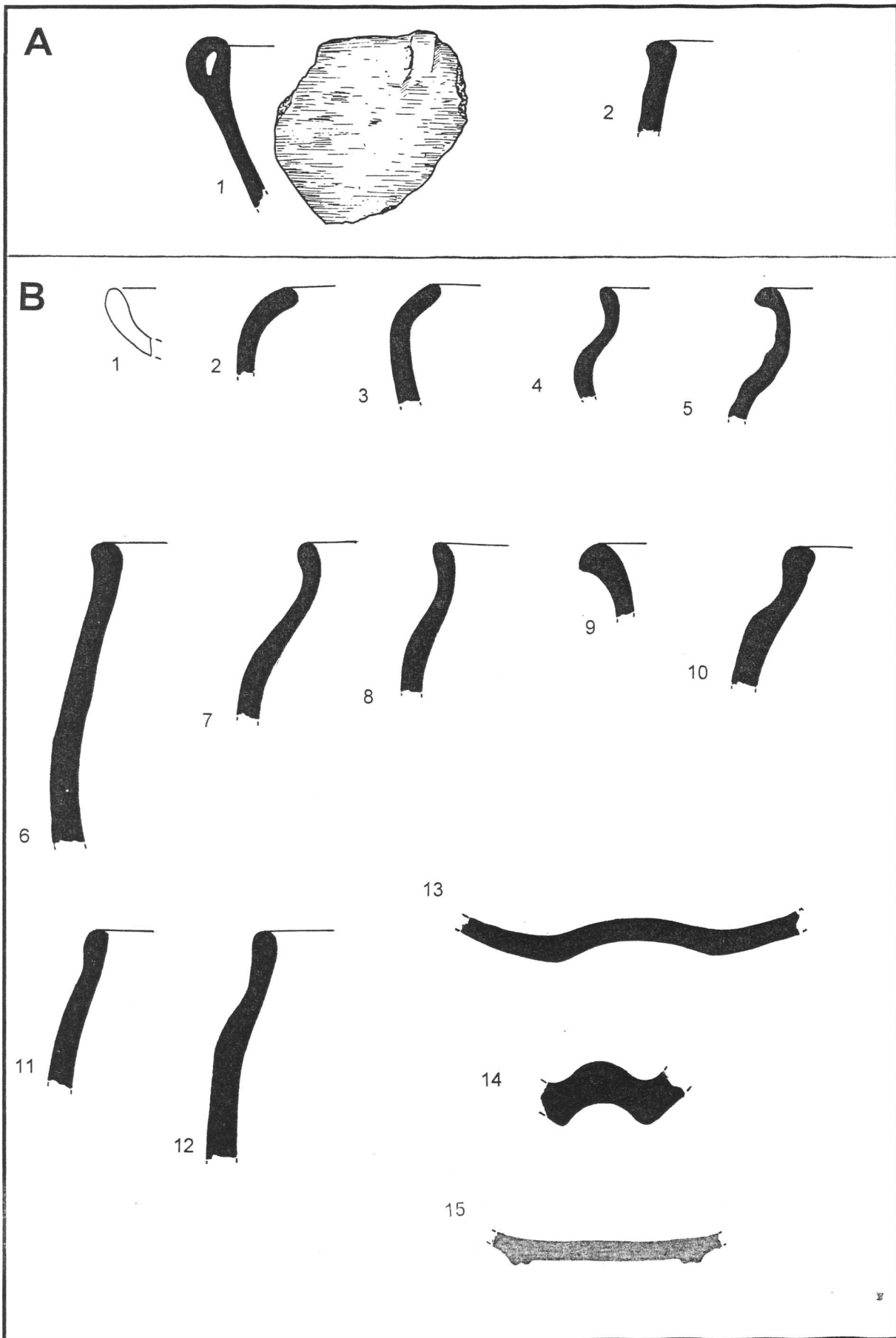
A: Fst. 189 Schwaigern "Bäldesten"
 B: Fst. 190 Schwaigern "Berwanger Halde"
 C: Fst. 191 Schwaigern "Ebene"
 Keramik M. 1 : 2



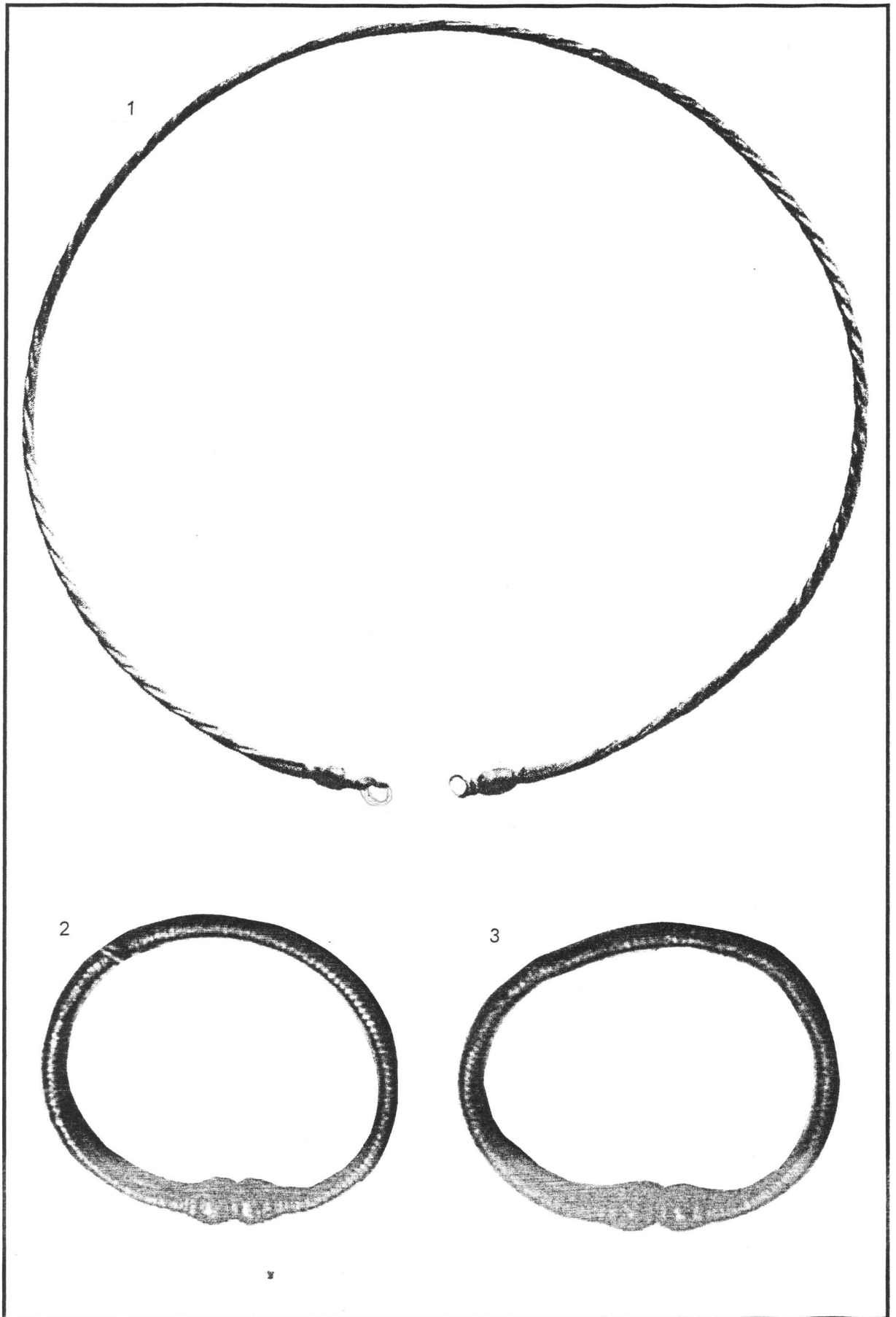
Fst.191 Schwaigern "Ebene"
Keramik M. 1 : 2



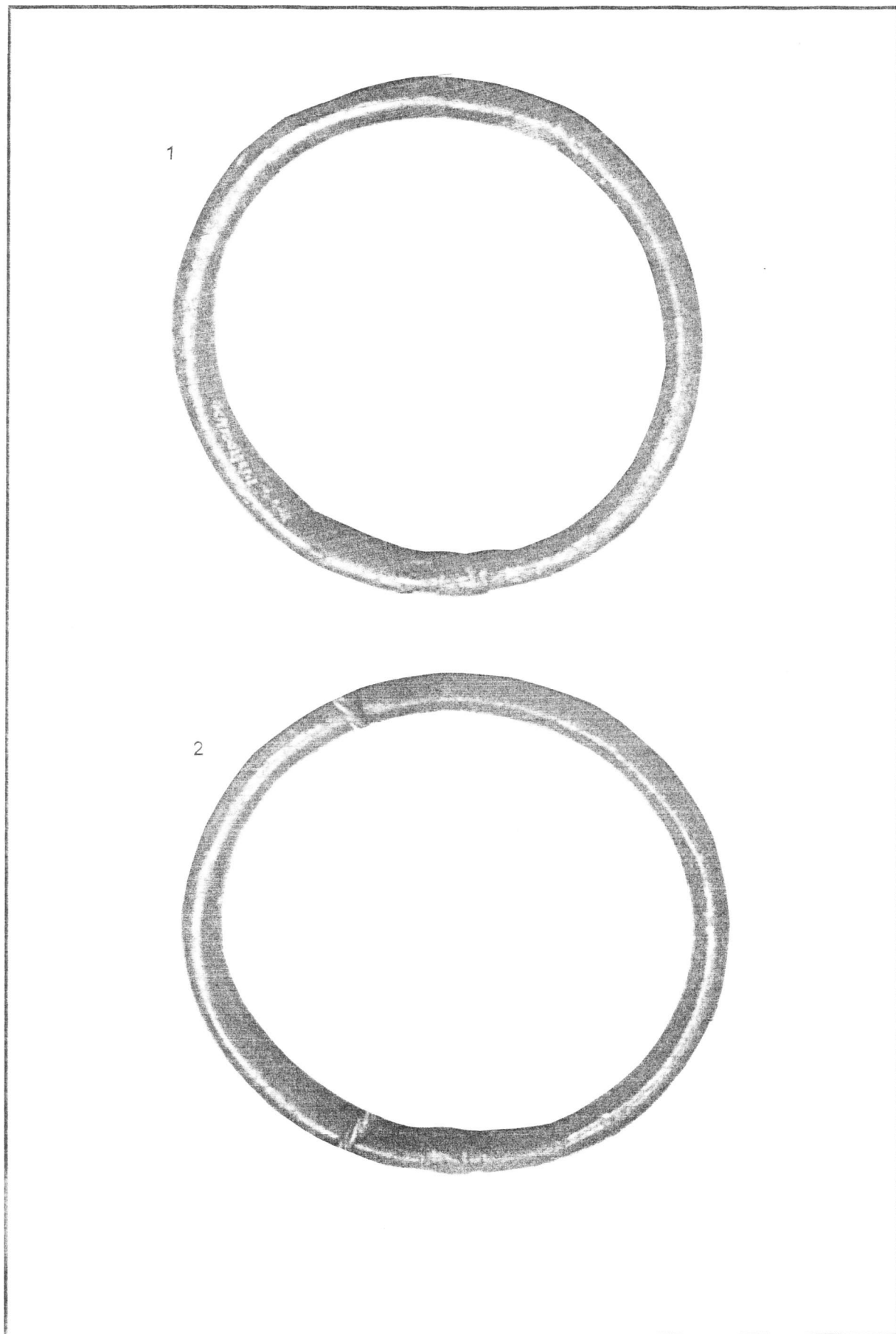
A: Fst.192 Schwaigern "Hängbaum", Keramik M. 1 : 2
 B: Fst.193 Schwaigern "Hagenbuch", Bronze, o.M.



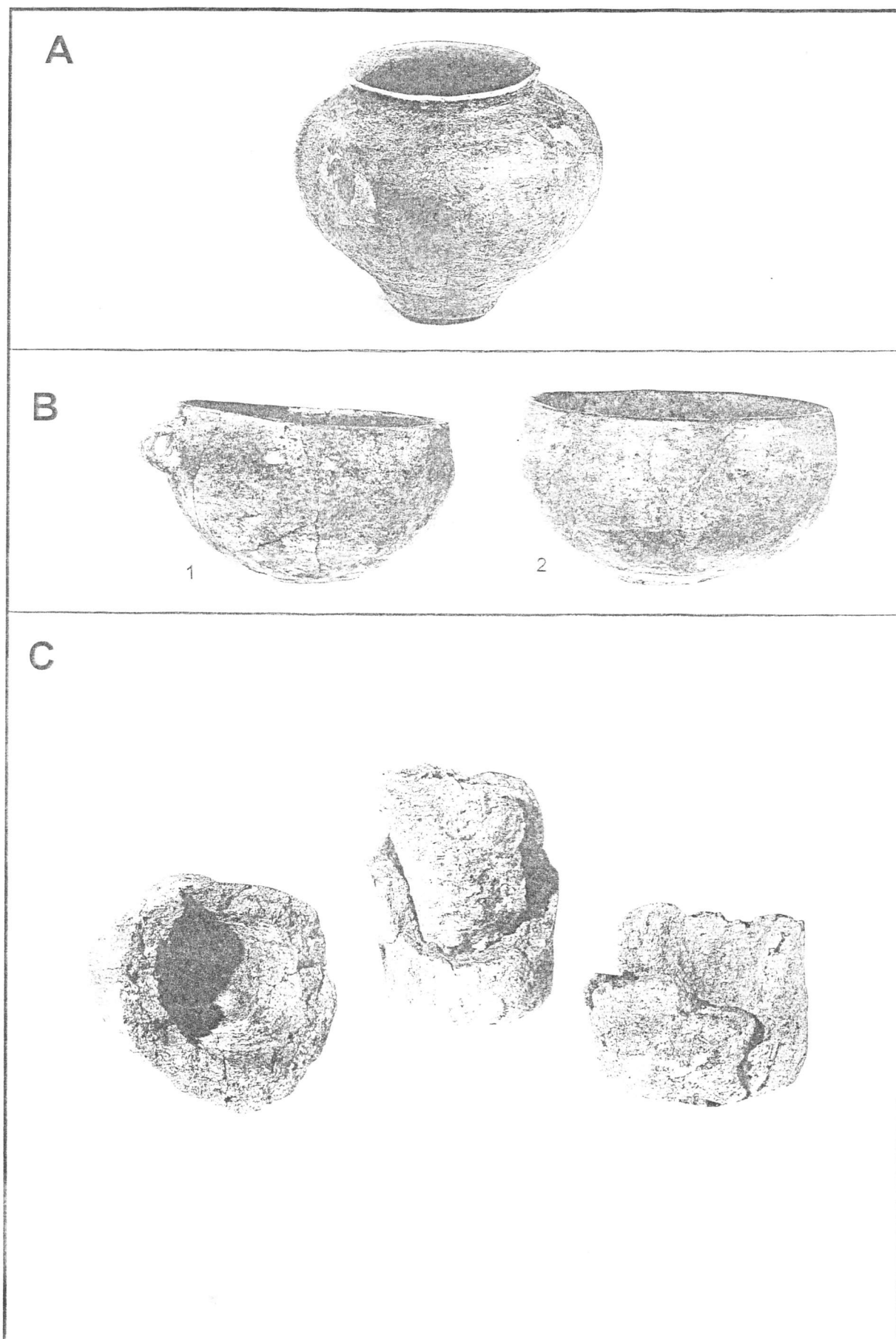
A: Fst.196 Schwaigern, "Klingenberger Weg"
 B: Fst.197 Schwaigern "Leidensberg"
 Keramik M. 1 : 2



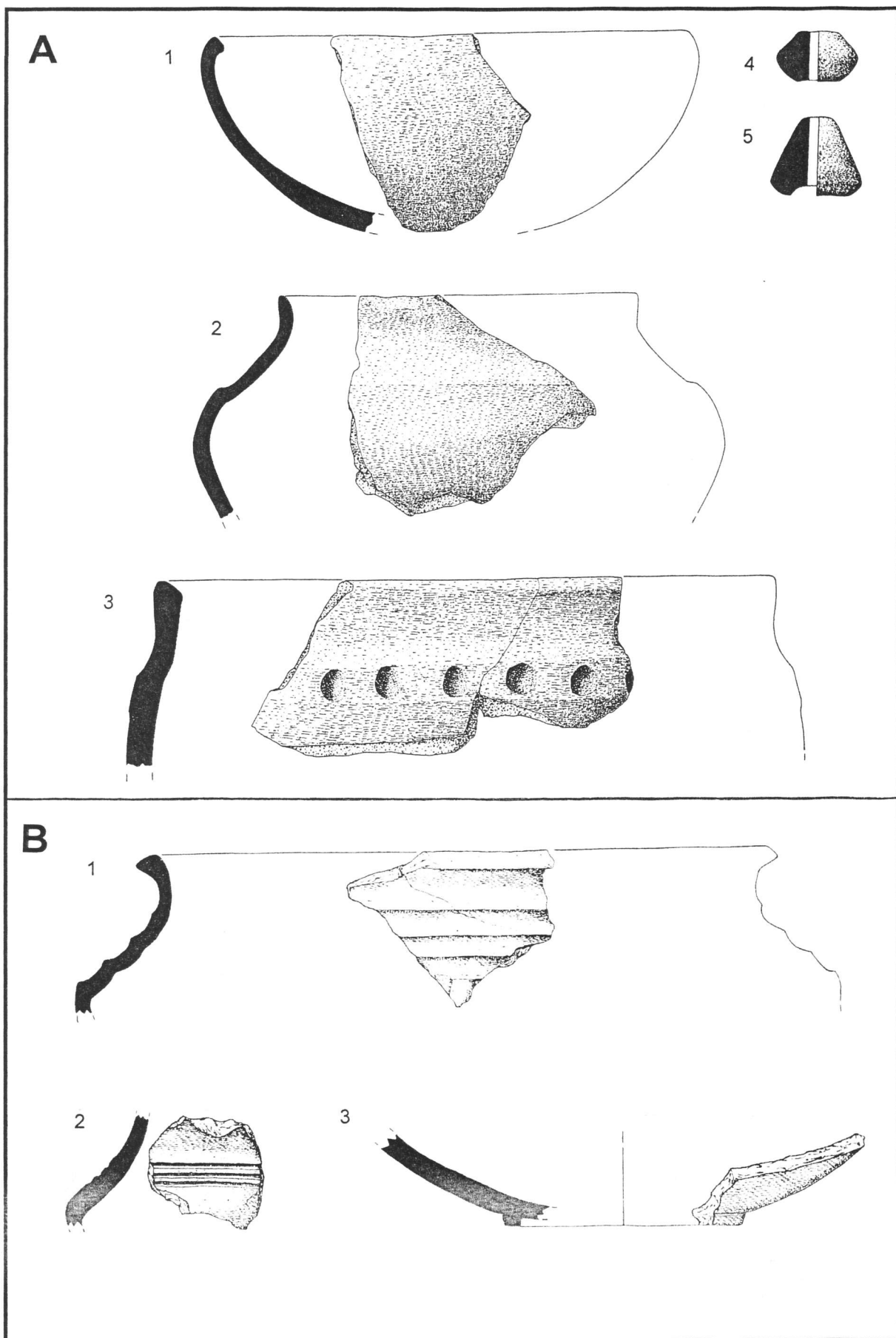
Fst.198 Schwaigern "Lochwald"
Bronze M. 1 : 1



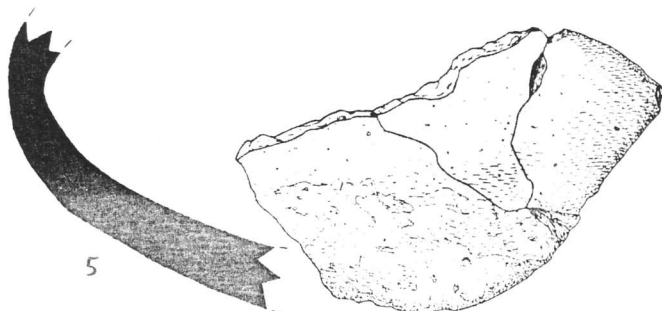
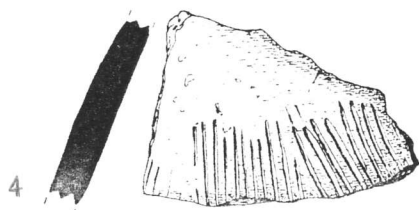
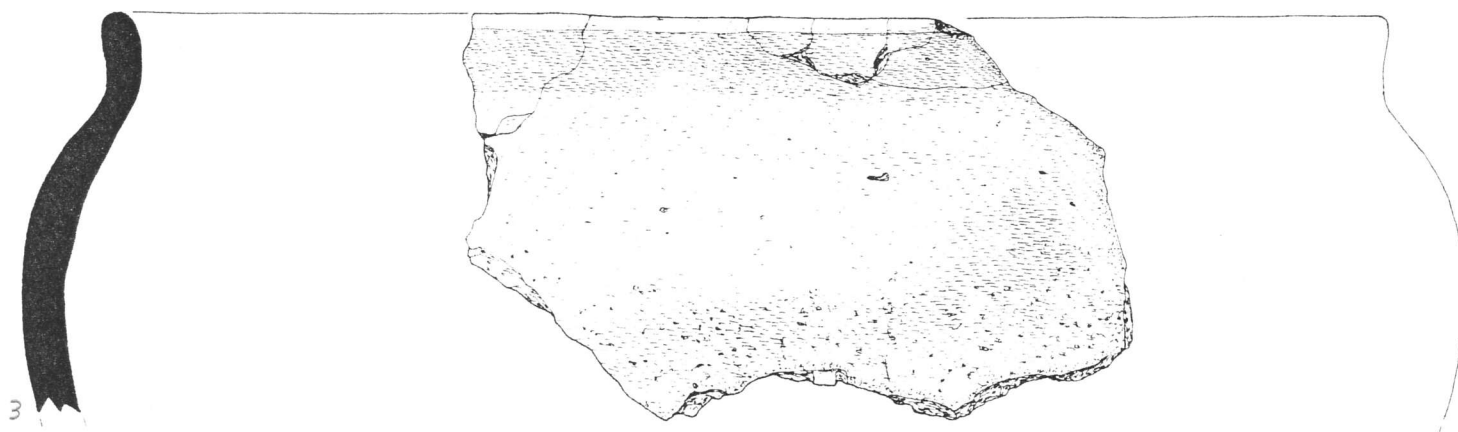


Fst. 198 Schwaigern "Lochwald"
Bronze M. 1 : 1



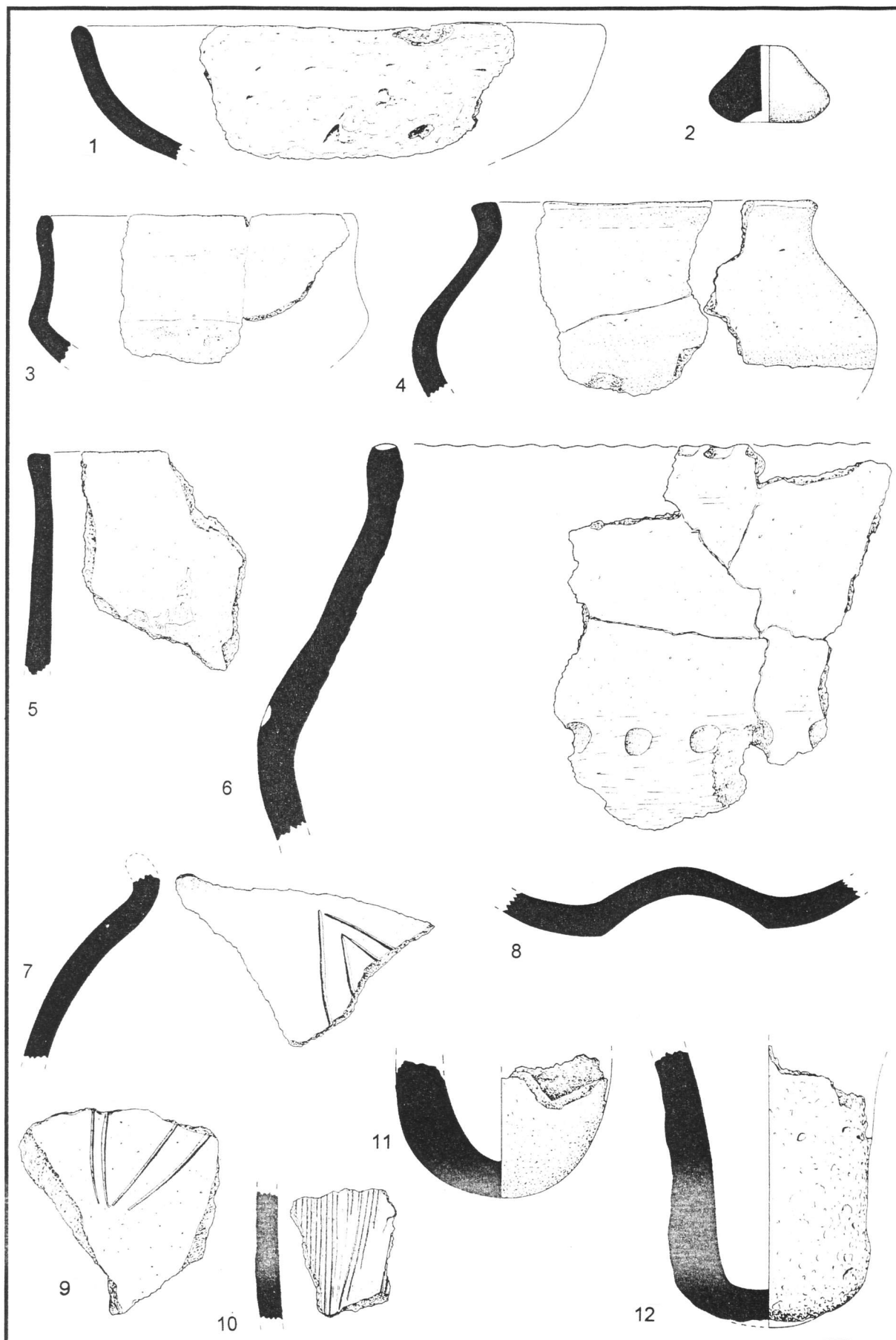
A: Fst.199 Schwaigern-Massenbach "Schinderwasen", Hügel 1, Grab 3
B: Fst.199 Schwaigern-Massenbach "Schinderwasen", Hügel 2, Grab 11
C: Fst.200 Schwaigern-Massenbach "Seeberg"
Keramik o.M.



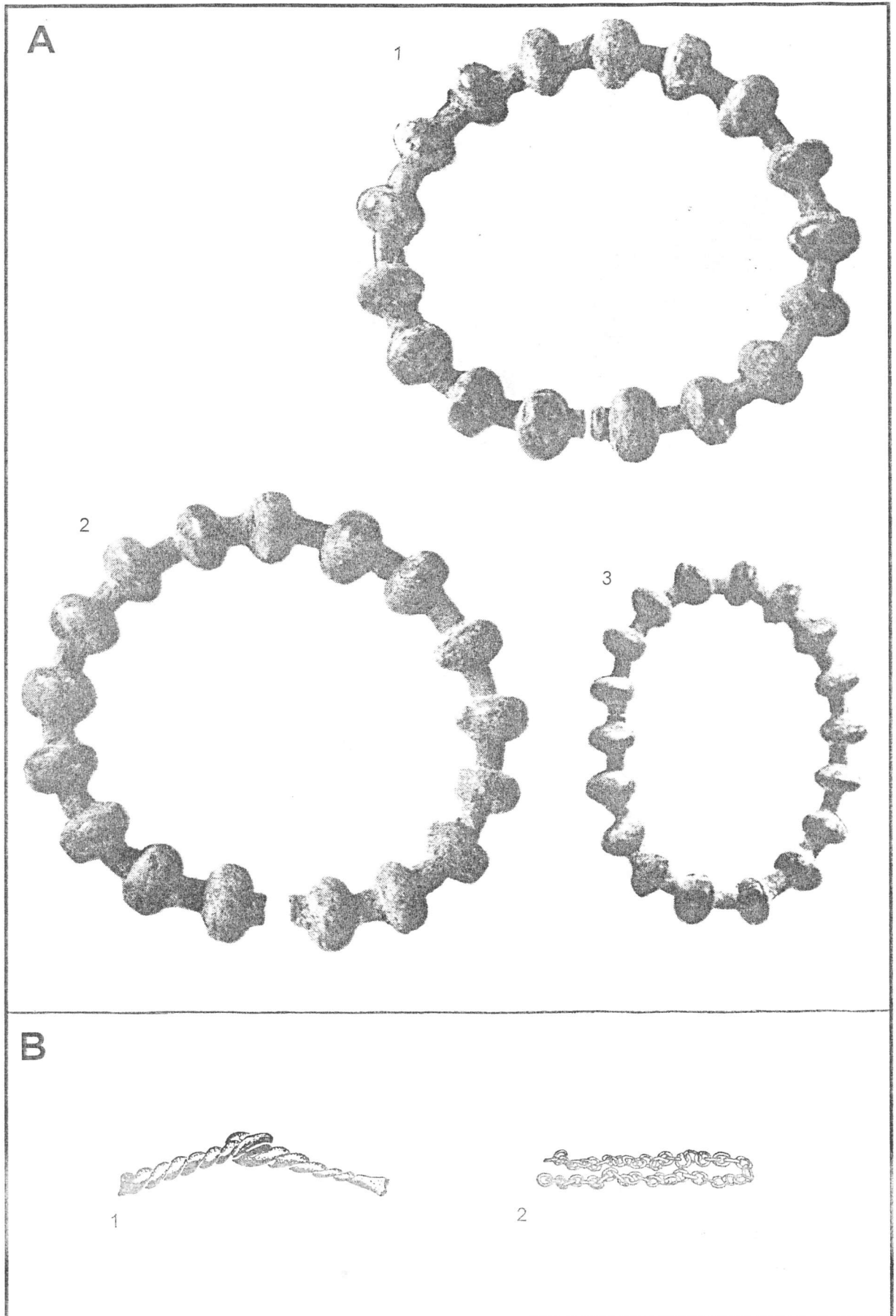
A: Fst.200 Schwaigern-Massenbach "Seeberg"
 B: Fst.201 Schwaigern-Niederhofen "Holderäcker"
 Keramik M. 1 : 2



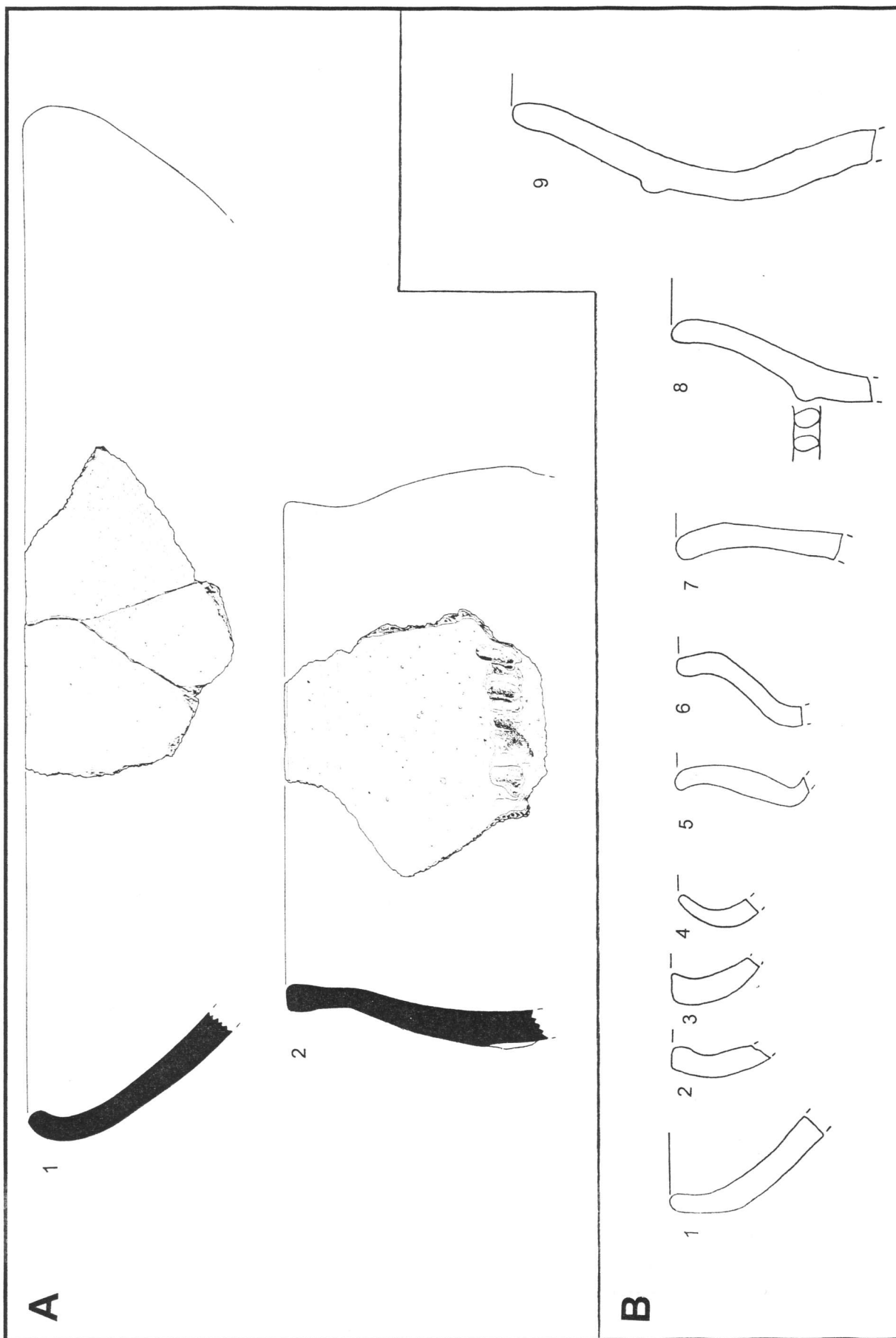
Fst.201 Schwaigern-Niederhofen "Holderäcker"
Keramik M. 1 : 2



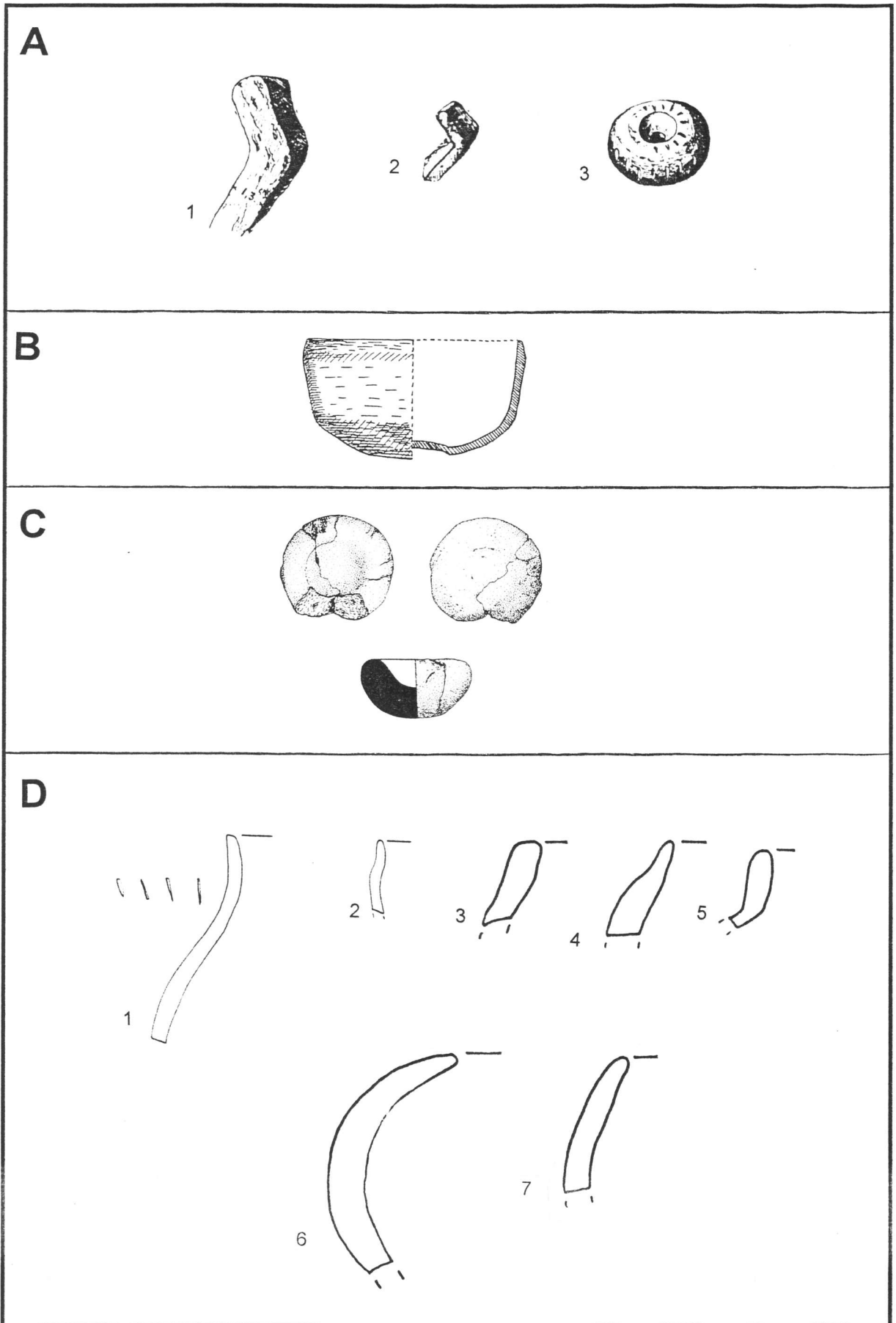
Fst.202 Schwaigern-Niederhofen "Vogelsang", Grube 1
Keramik M. 1 : 2



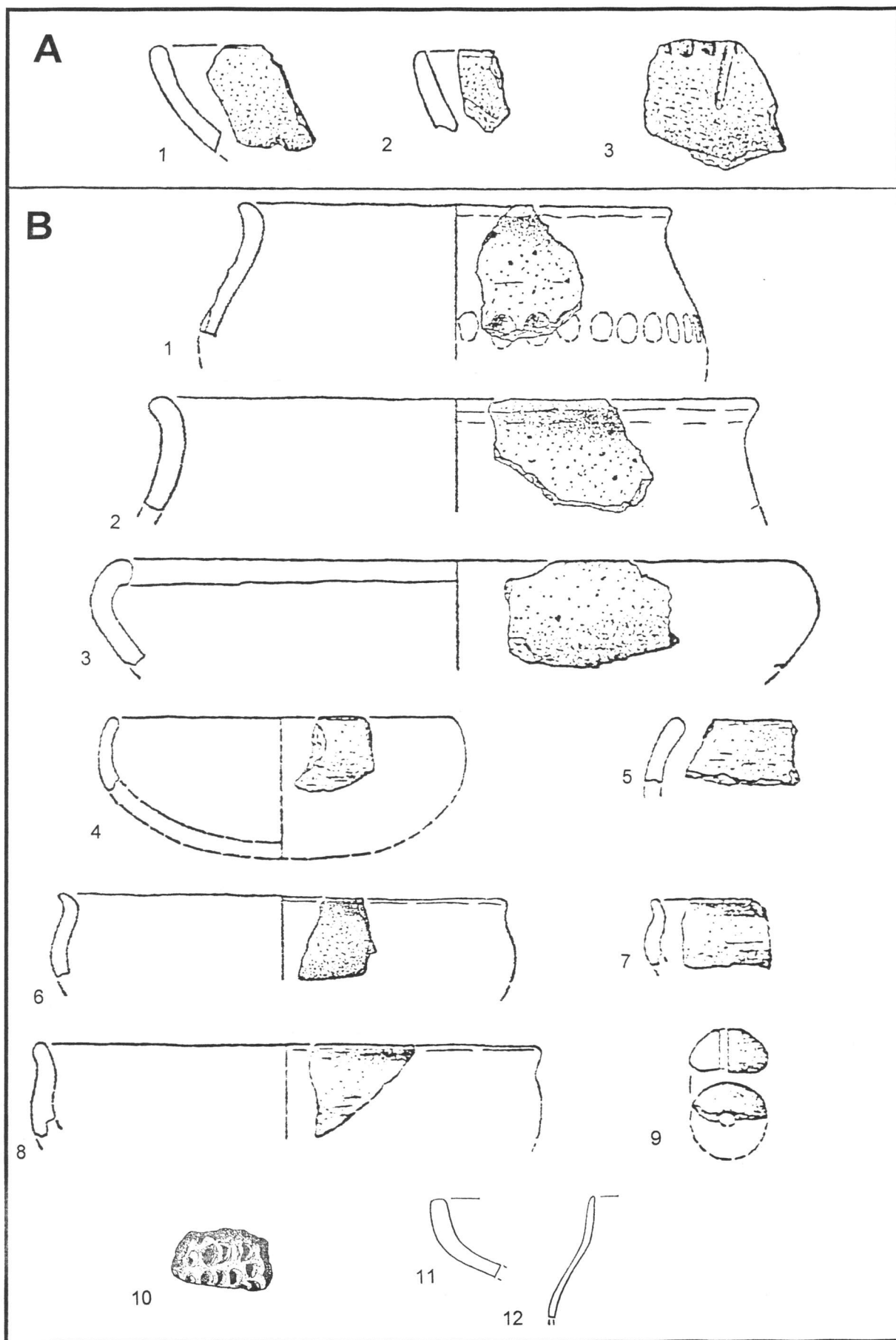
Fst.203 Schwaigern-Stetten a.H. "Bahnhofstraße"
A: Grab 2, Bronze; B: Grab 3, 1: Eisen; 2: Bronze
M. 1 : 1



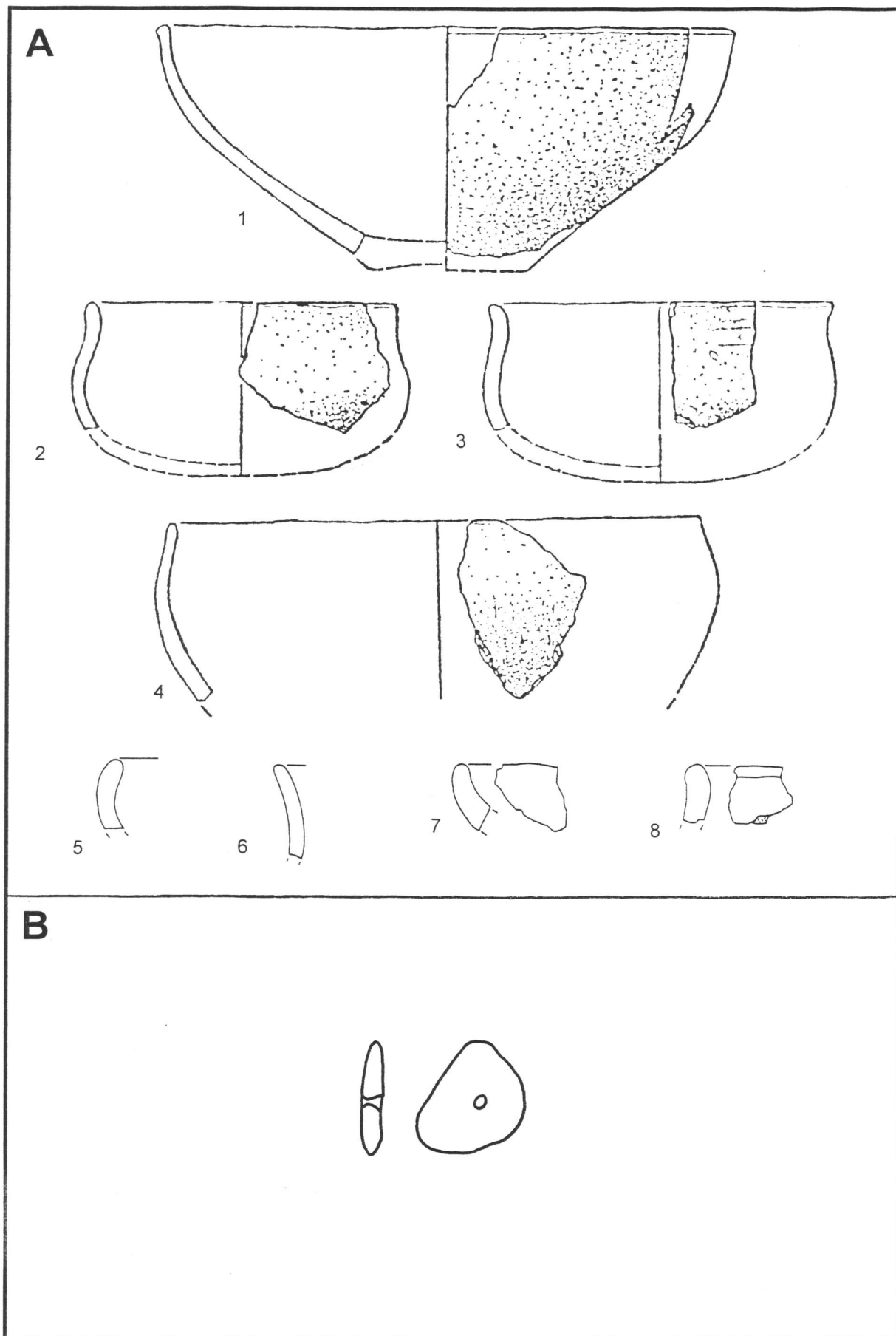
A: Fst.204 Schwaigern-Stetten a.H. "Burgweg"
 B: Fst.205 Schwaigern-Stetten a.H. "Dittelberg"
 Keramik M. 1 : 2



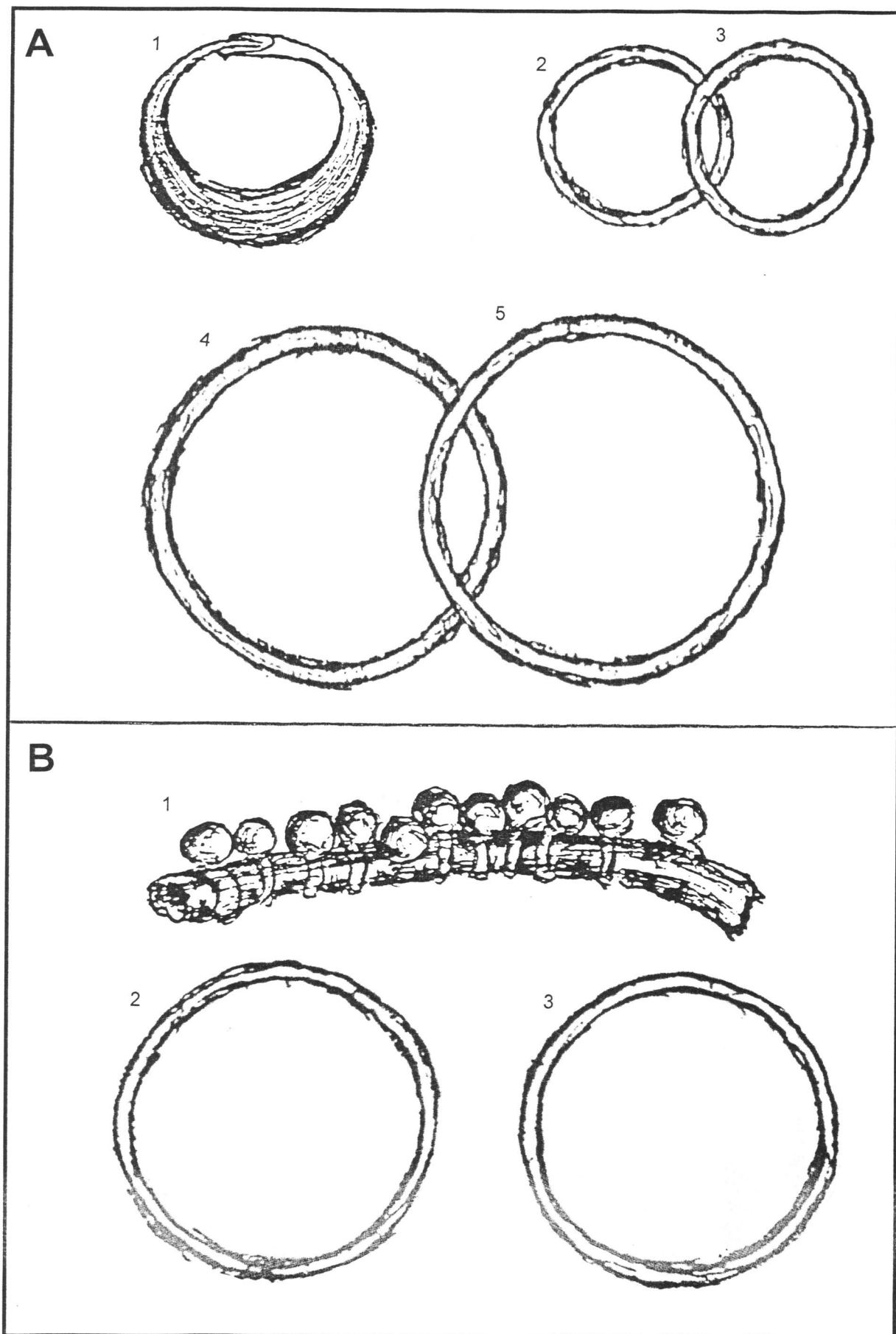
A: Fst.211 Siegelsbach "Lochbrunnen"
 B: Fst.214 Talheim "Hühnerbrünnele"
 C: Fst.215 Talheim "Rauher Stich"
 D: Fst.216 Untereisesheim "Heilbronner Straße / Gartenstraße"
 Keramik M. 1 : 2



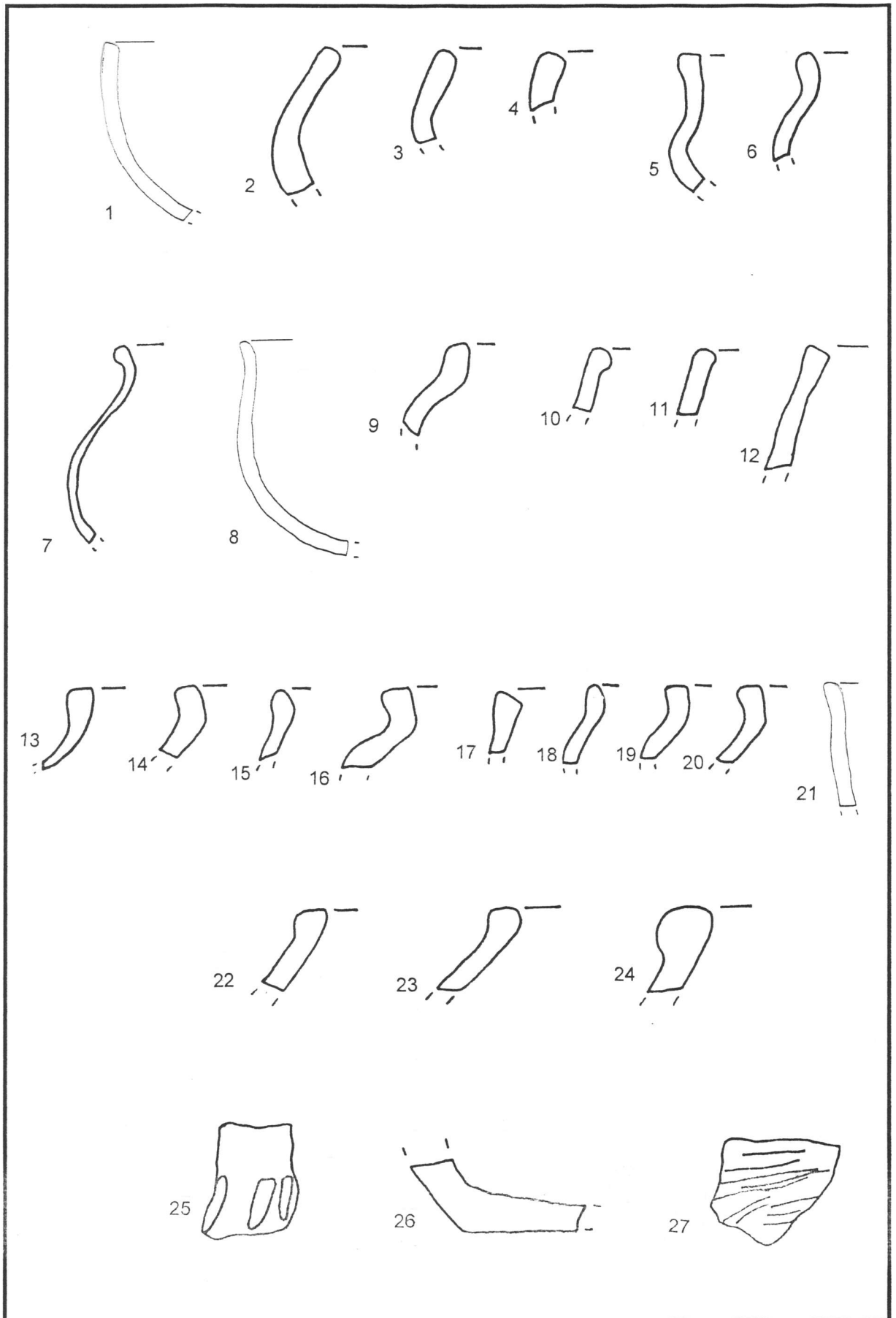
A: Fst.217 Untereisesheim "Köber"
 B: Fst.218 Untereisesheim "Neckarhalde"
 Keramik M. 1 : 2




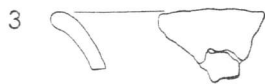
A: Fst.219 Untereisesheim "Untere Halde", Keramik M. 1 : 2
 B: Fst.224 Weinsberg "Rossäcker", Stein M. 1 : 1



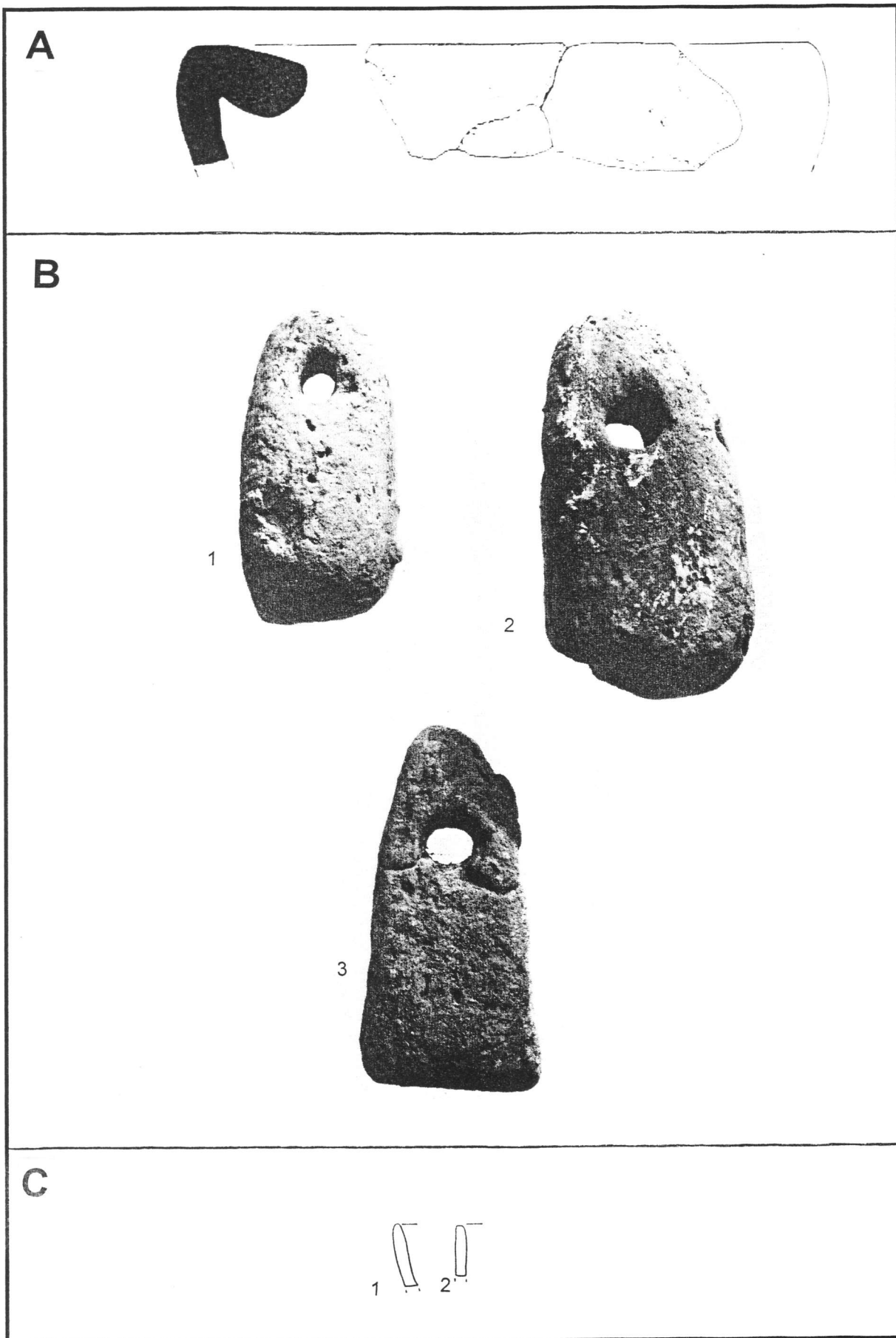
Fst.220 Untergruppenbach "Hart"
 A: Hügel 2, Bronze, 1: M. 1 : 1; 2-5: M. 1 : 2
 B: Hügel 3, 1: Eisen und Bronze M. 1 : 1;
 2,3: Bronze M. 1 : 2



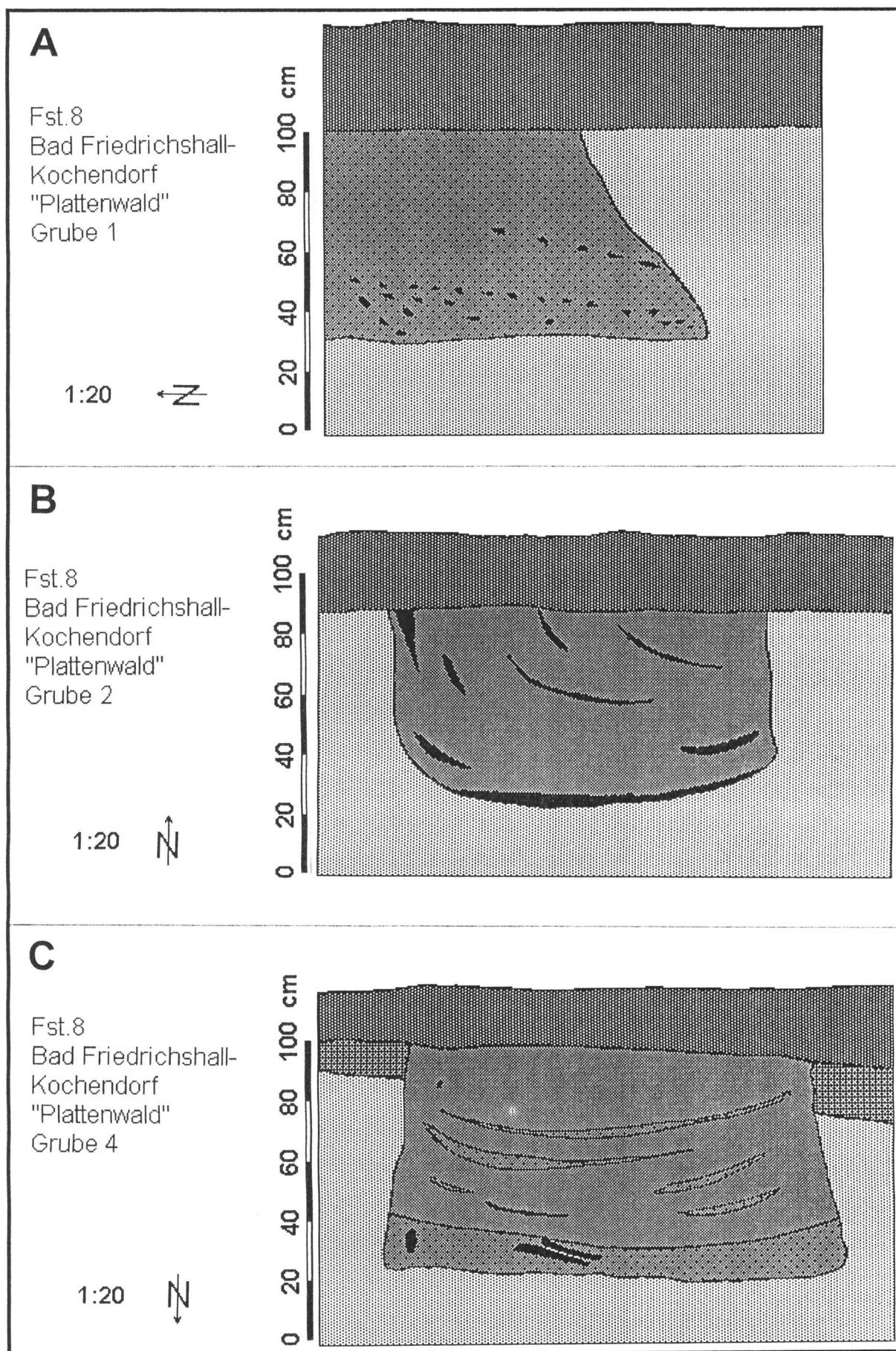
Fst.221 Untergruppenbach "Kirchgrund"
 Keramik o.M.



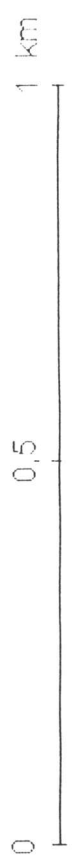
Fst.225 Zaberfeld-Michelbach "Fundstelle unbekannt"
1: Bronze und Glas M. 1 : 1; 1 A: Ziermotive
2: Bronze M. 1 : 1; 3: Keramik M. 1 : 2



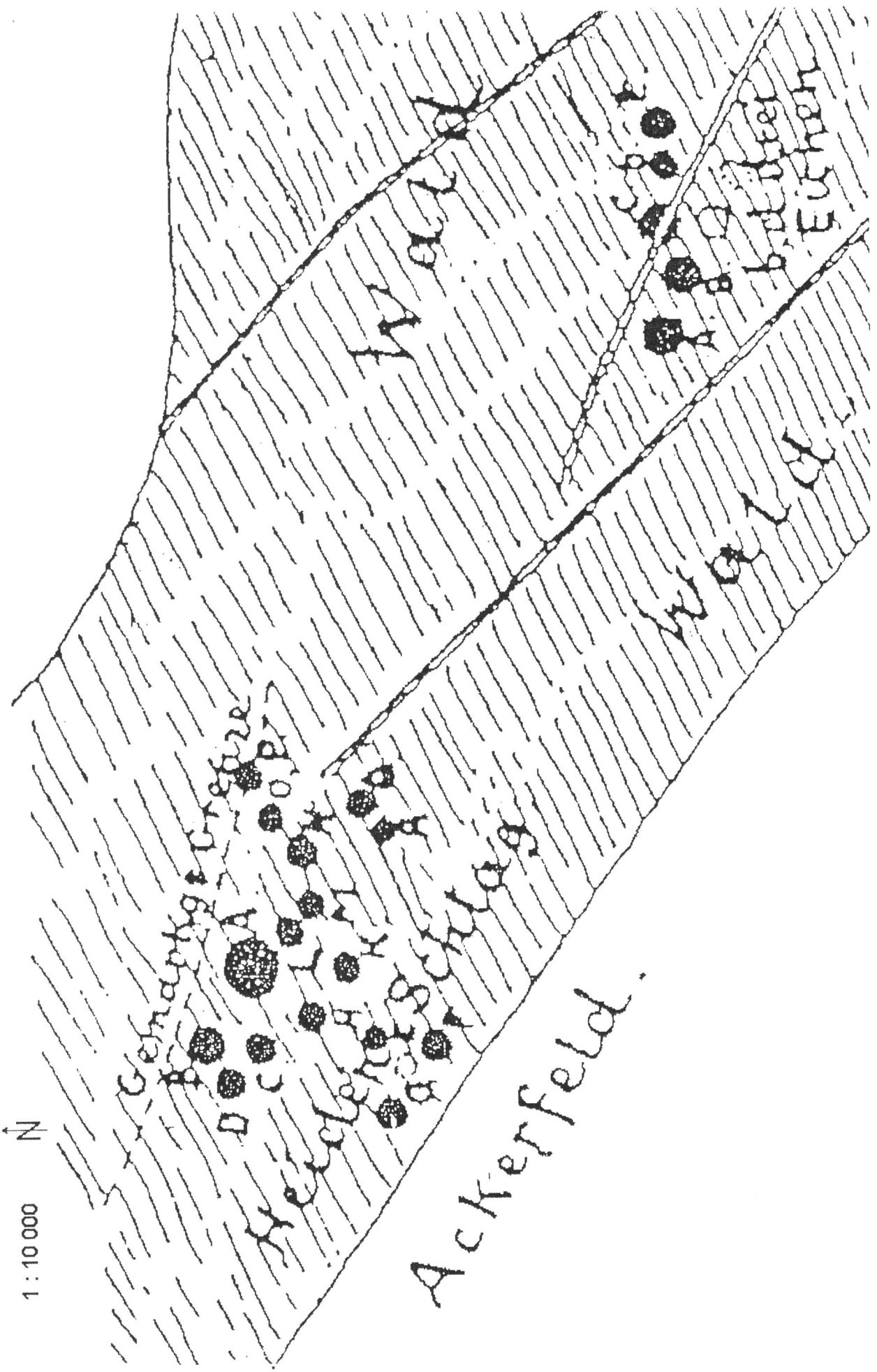
A: Fst.267 Leingarten-Großgartach "Hafnerstraße", Briquetage M. 1 : 2
 B: Fst.327 Nordheim "Großgartacher Straße", Webgewichte M. ca. 1 : 4
 C: Fst.328 Nordheim "Schafäcker", Keramik M. 1 : 2




Bad Rappenu, "Heidenschlag" und "Bei den drei Eichen"
Gesamtplan der Grabhügelgruppen
(nach WAGNER 1911, Fig. 282)



1 : 10 000




Fst.9 Bad Rappenu "Bei den drei Eichen" +
Fst.10 Bad Rappenu "Heidenschlag"
Gesamtplan M. 1 : 10 000

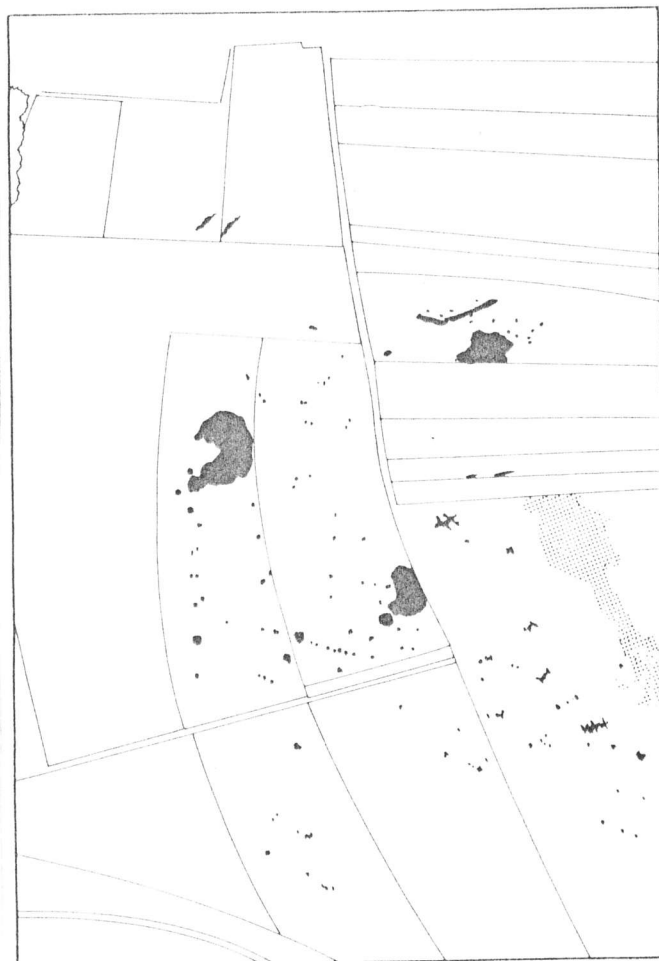


Fst.28 Brackenheim-Dürrenzimmern "Galgenhöhe", Grube 3

A




Meimsheim (Gde. Brackenheim, Kr. Heilbronn). Ausgepflügte archäologische Spuren im Löß am 4. Januar 1991



Kennzeichnung der angepflügten archäologischen Befunde von Meimsheim in zeichnerischer Interpretation

B

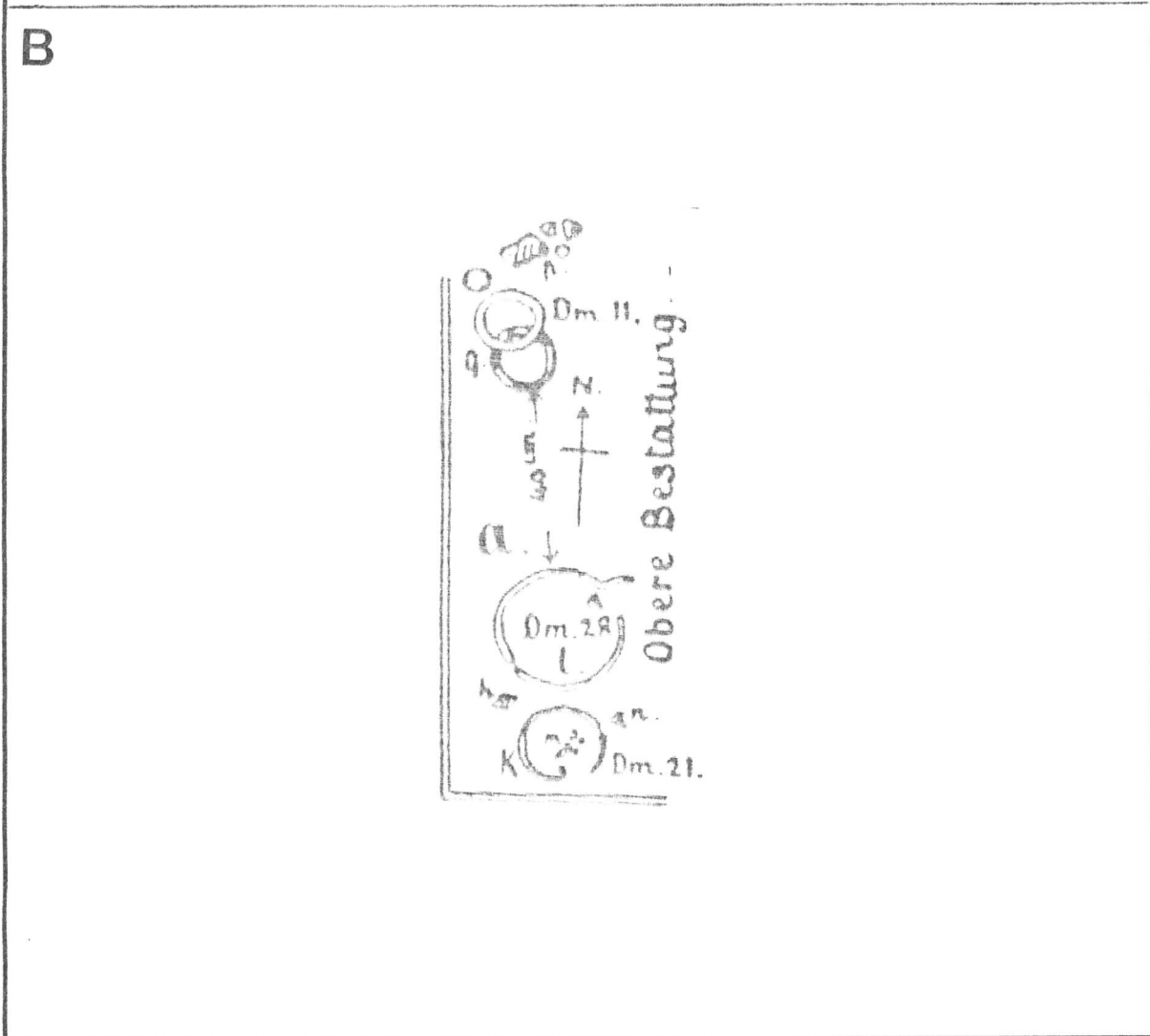
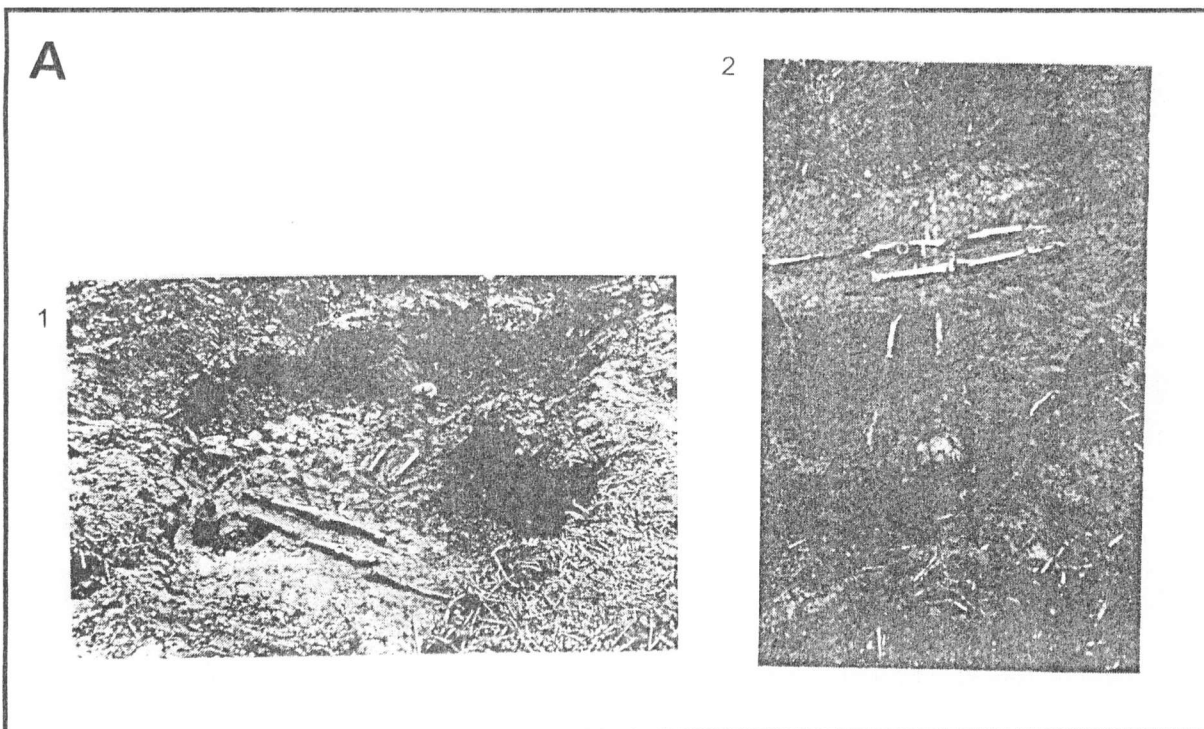


A: Fst.36 Brackenheim-Meimsheim "Kreuzweg/Hälden"

Luftbild und Umzeichnung

B: Fst.43 Cleebrohn "Michaelsberg"

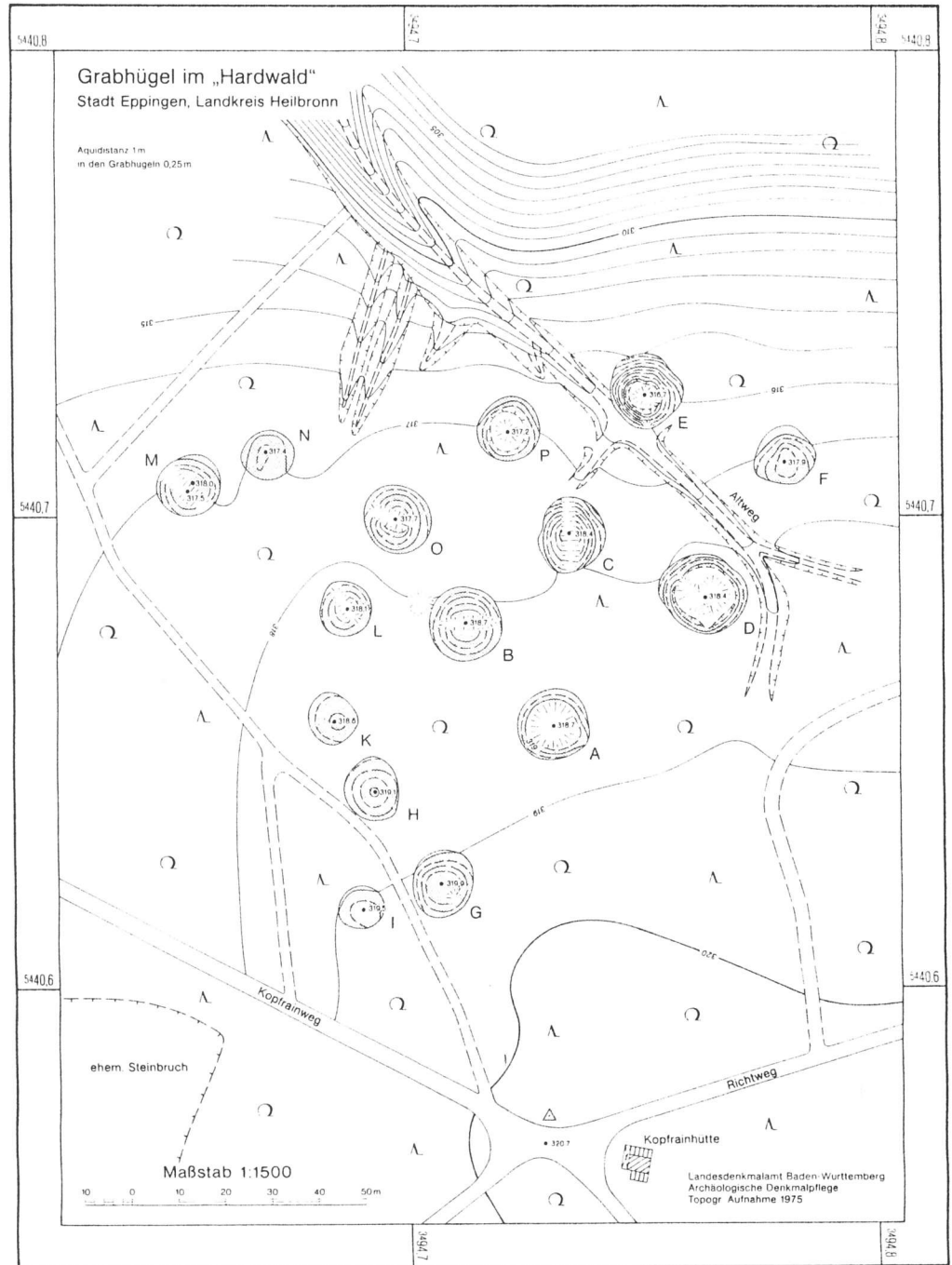
Ansicht von Nordost



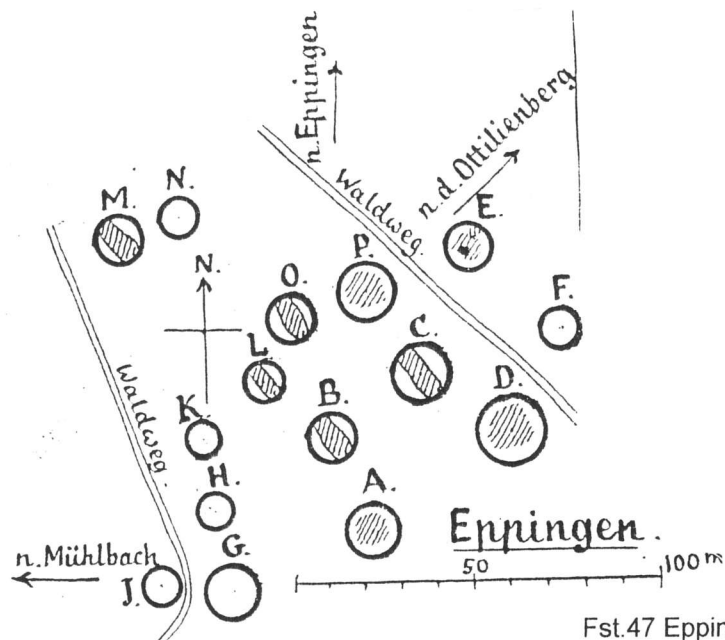
A: Fst.41 Cleebrohn "Hörgental"
Grab 1 und 2

B: Fst.55 Gemmingen "Kuhbach"
Nachbestattung

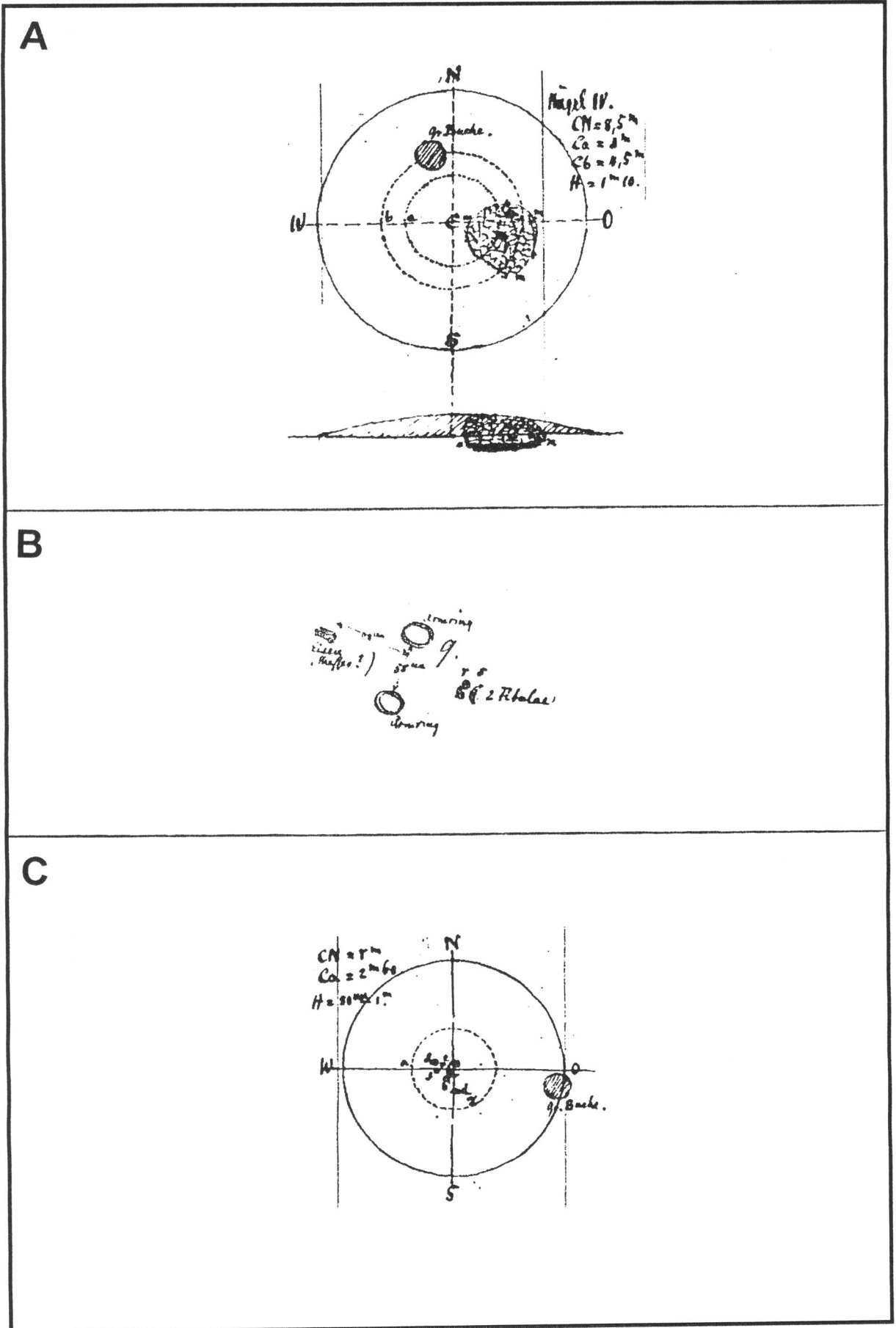
A



B



Fst.47 Eppingen "Kopfrain", Grabhügelgruppe
 A: Plan 1975; B: Plan 1886

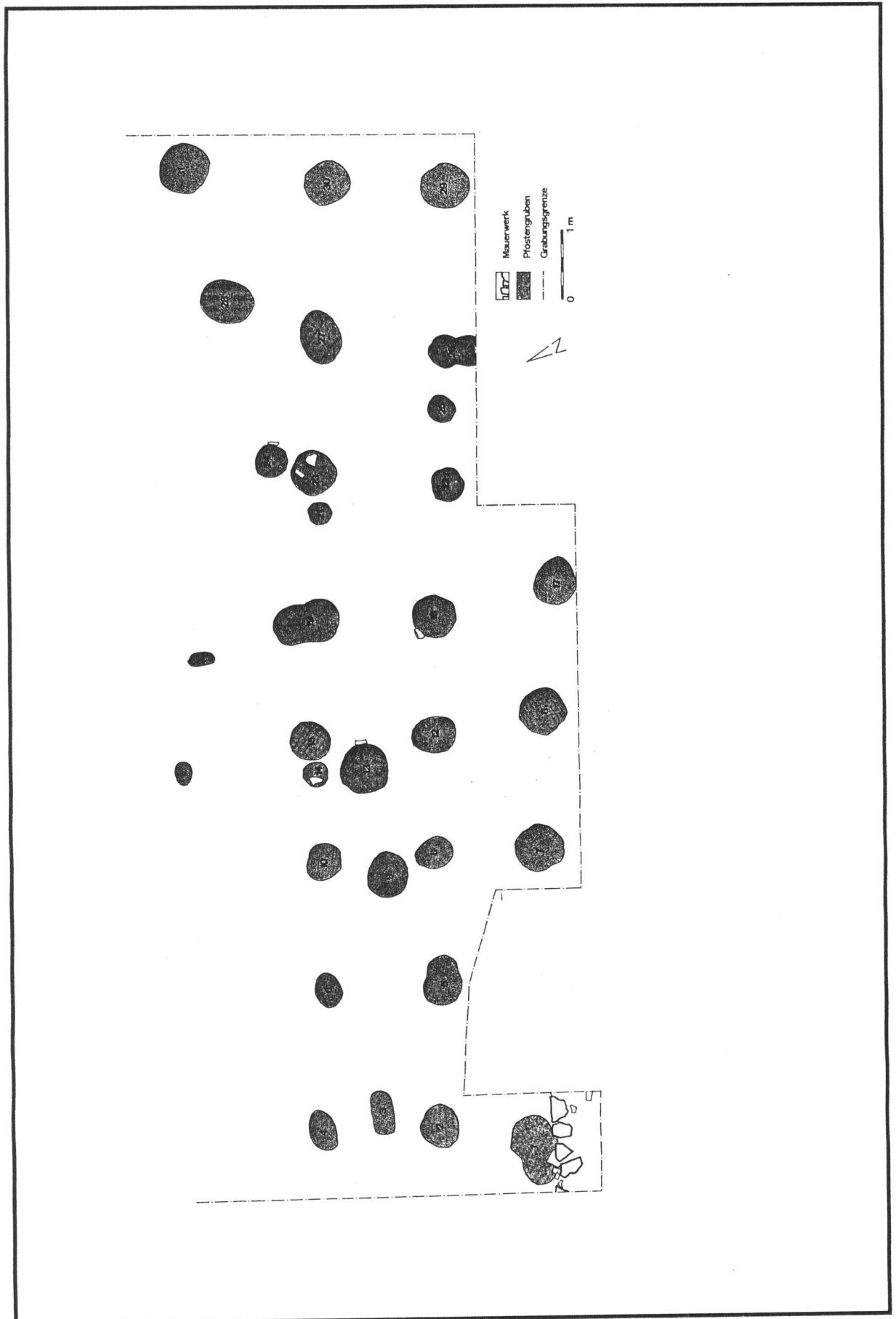


Fst.47 Eppingen "Kopfrain", Grabung 1886

A: Hügel D, Plan und Profil

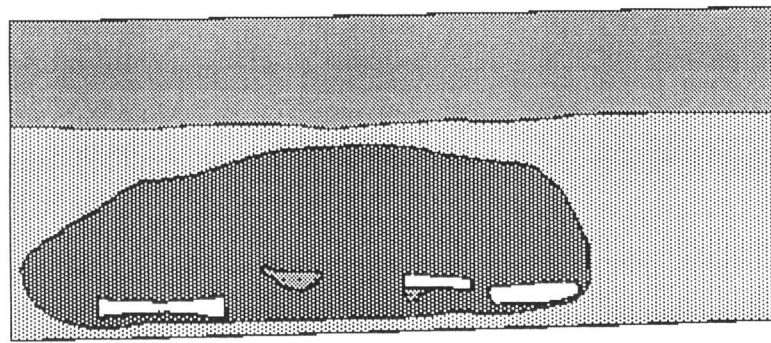
B: Hügel D, Nachbestattung, Plan

C: Hügel P, Plan



Fst. 48 Eppingen "Otilienberg"
Plan der Grabung 1973

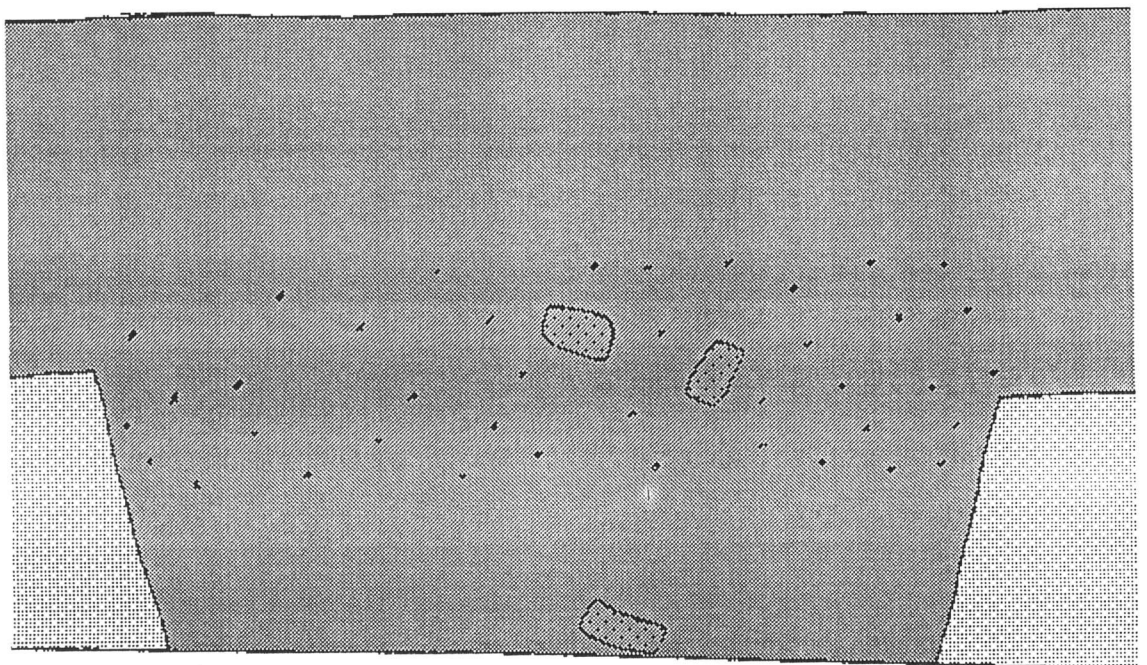
A



1:20 \rightarrow 0 20 40 60 80 100 cm

Fst.50 Eppingen-Mühlbach "Vordere Binsbach"

B



\rightarrow 1:20 0 20 40 60 80 100 cm

Fst.51 Eppingen-Mühlbach "Ortsetter"

MSZ = A
1 : 175

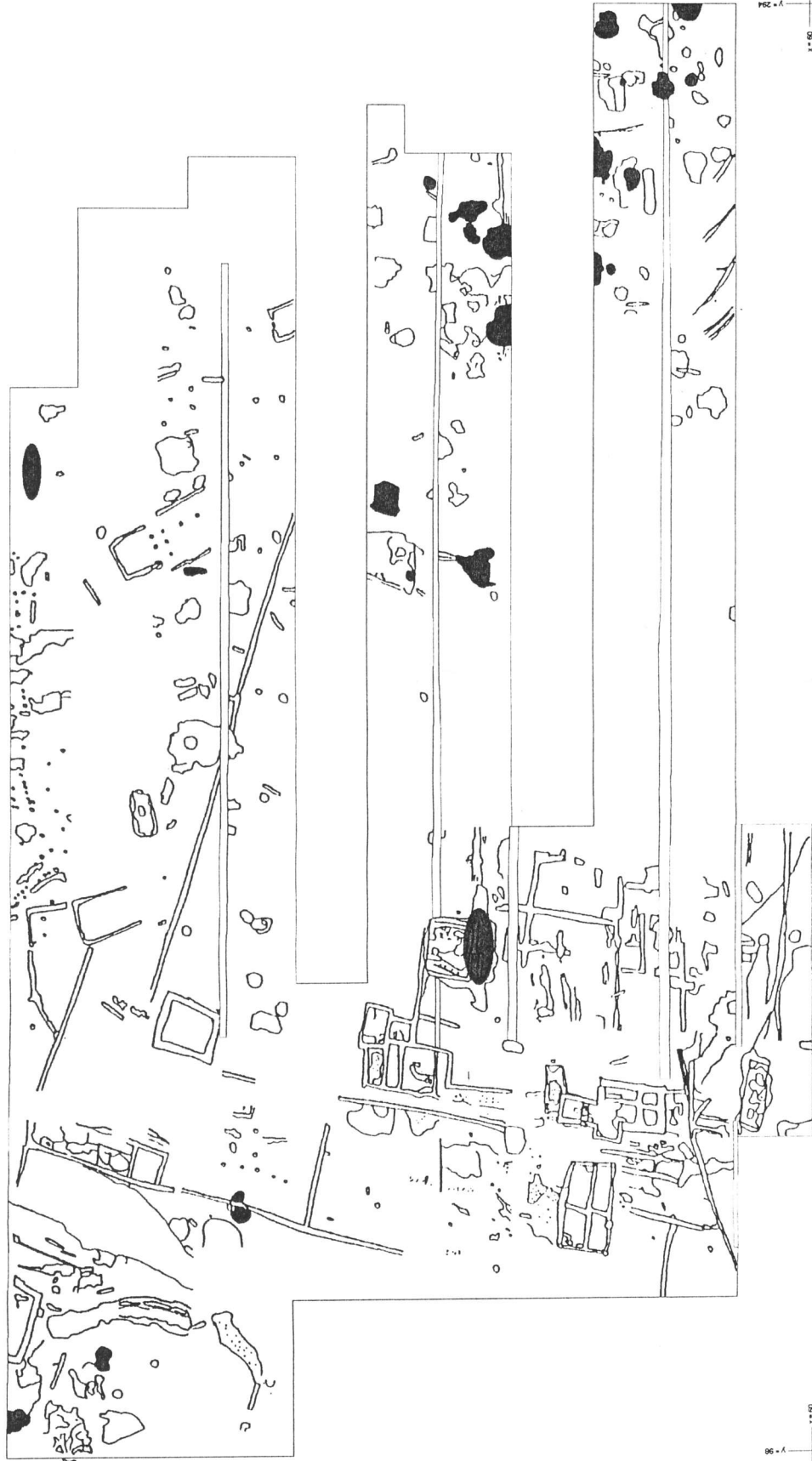
MSZ = A
1 : 175

Guglingen-Frauenzimmern "Steinacker"
Gesamtplan 1 : 1000
Fotometrische Befunde gestrichelt
Fotometrische Funde ohne Befunde: ●

10 m

86 - A
1 : 175

86 - A
1 : 175



Fst. 56 Güglingen-Frauenzimmern
"Steinäcker"

Befundnr. 1640,2
Planum

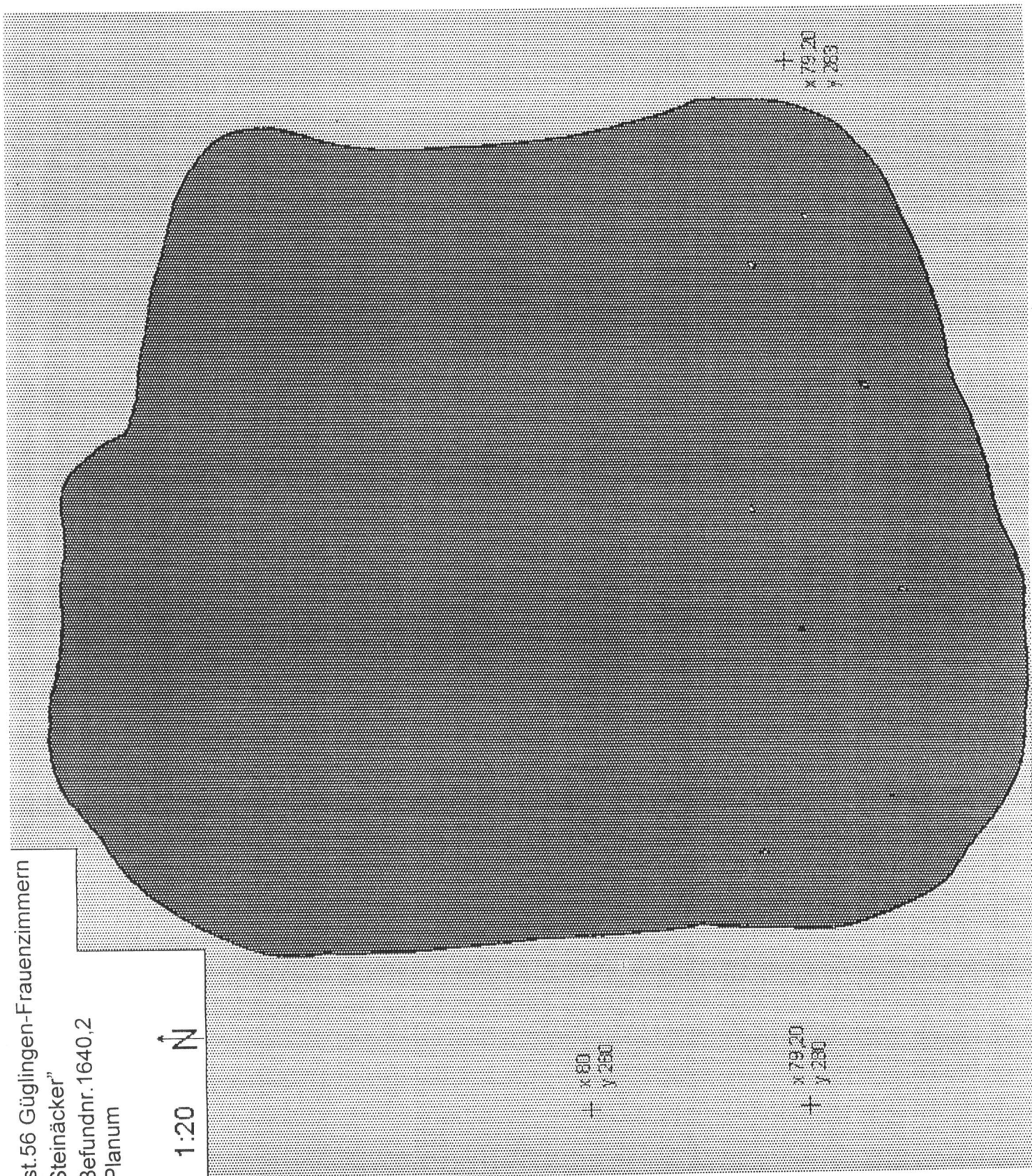
1:20 

0 20 40 60 80 100 cm

+ x 80
y 260

+ x 79,20
y 280

+
x 79,20
y 285



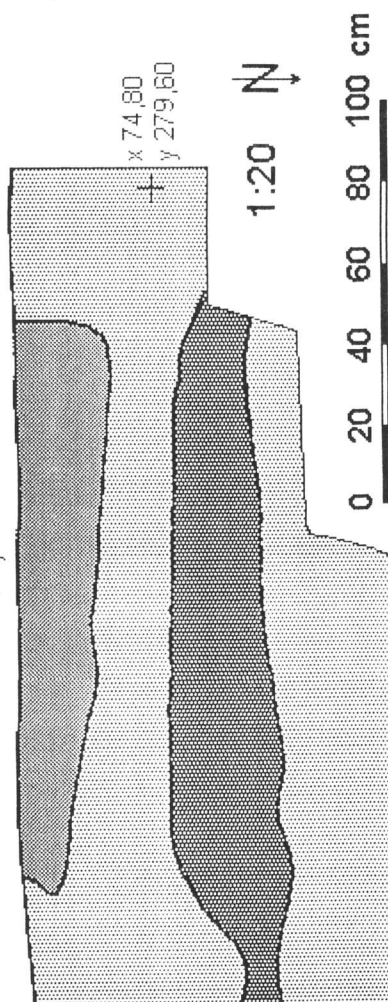
A

Fst.56 Güglingen-Frauenzimmern "Steinäcker"

Befundnr. 1640,1

Profil

1640,1

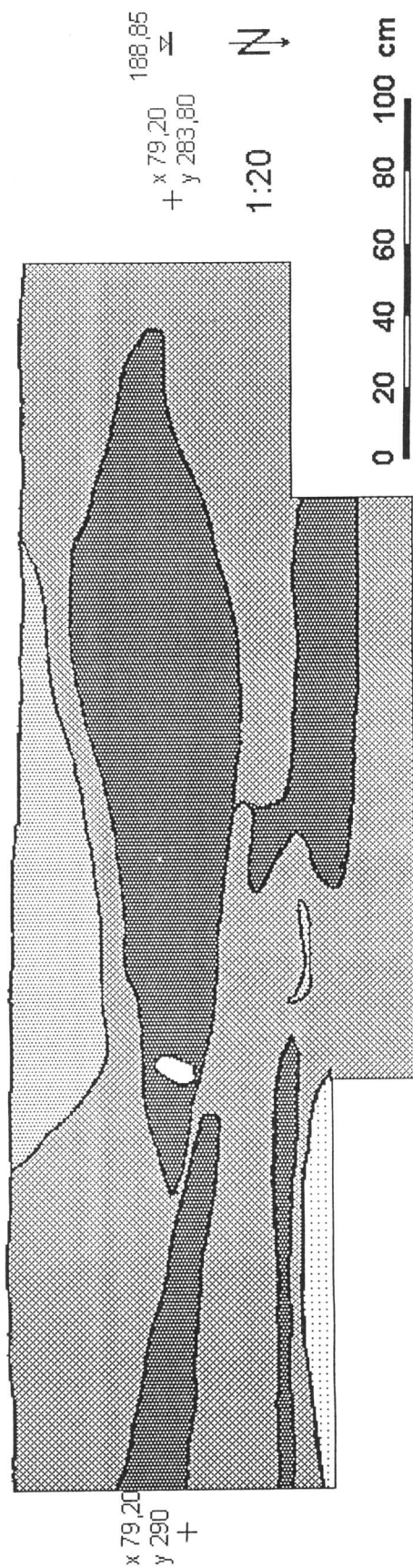


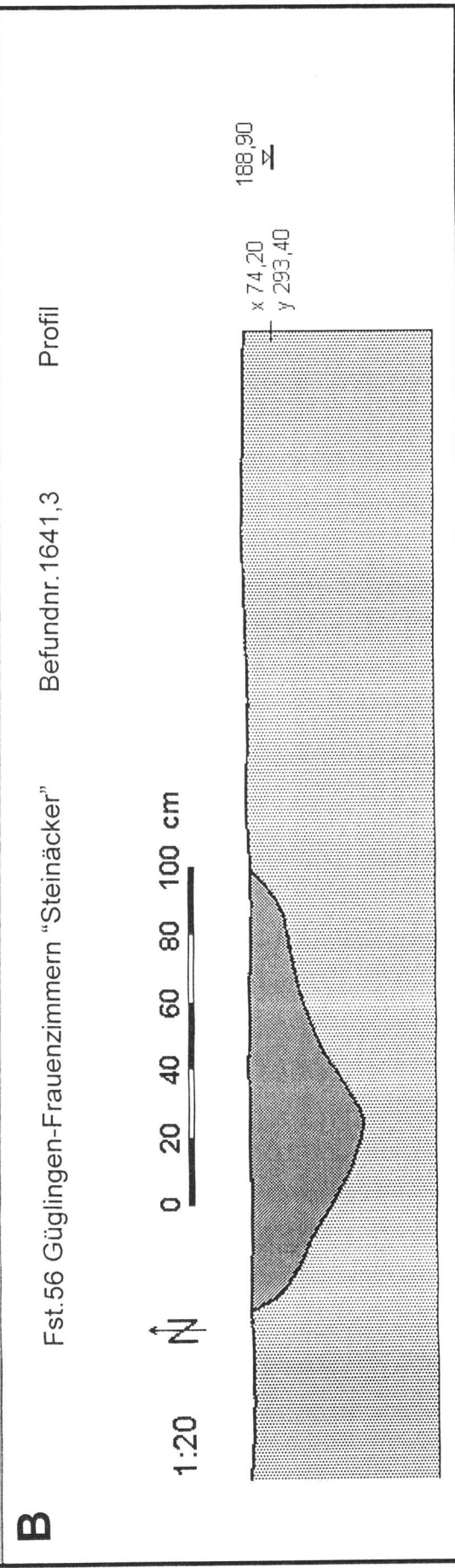
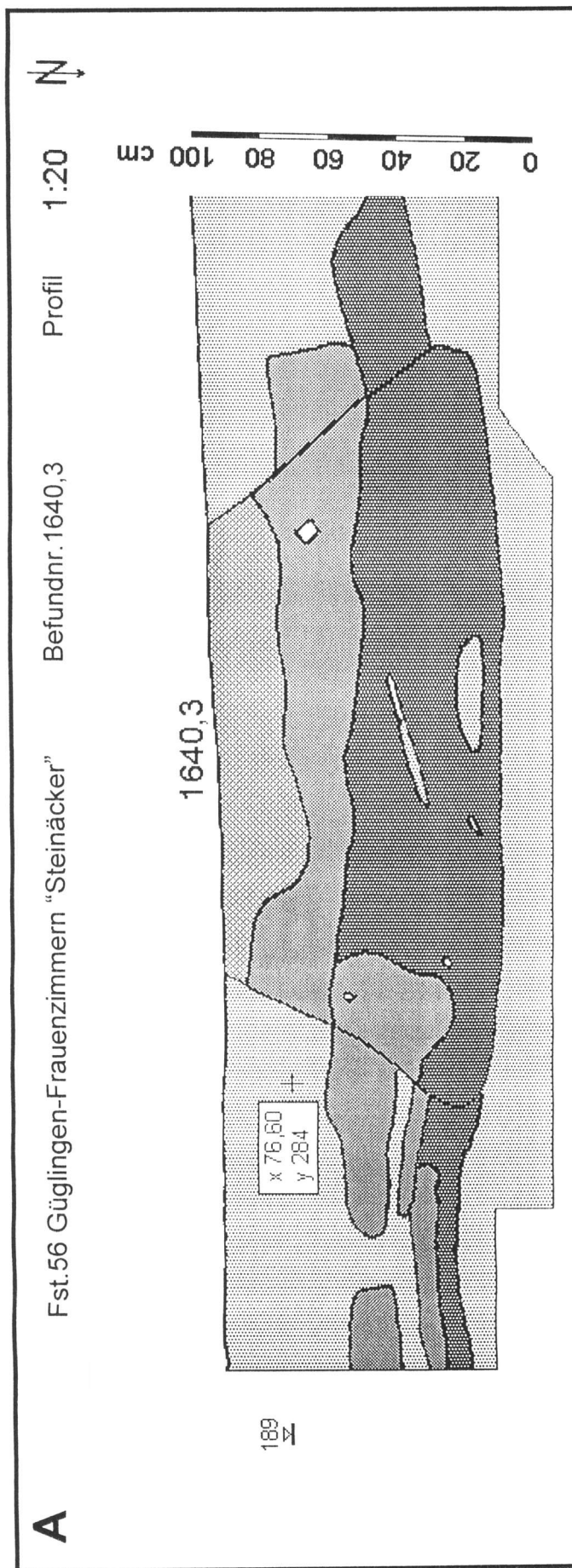
B

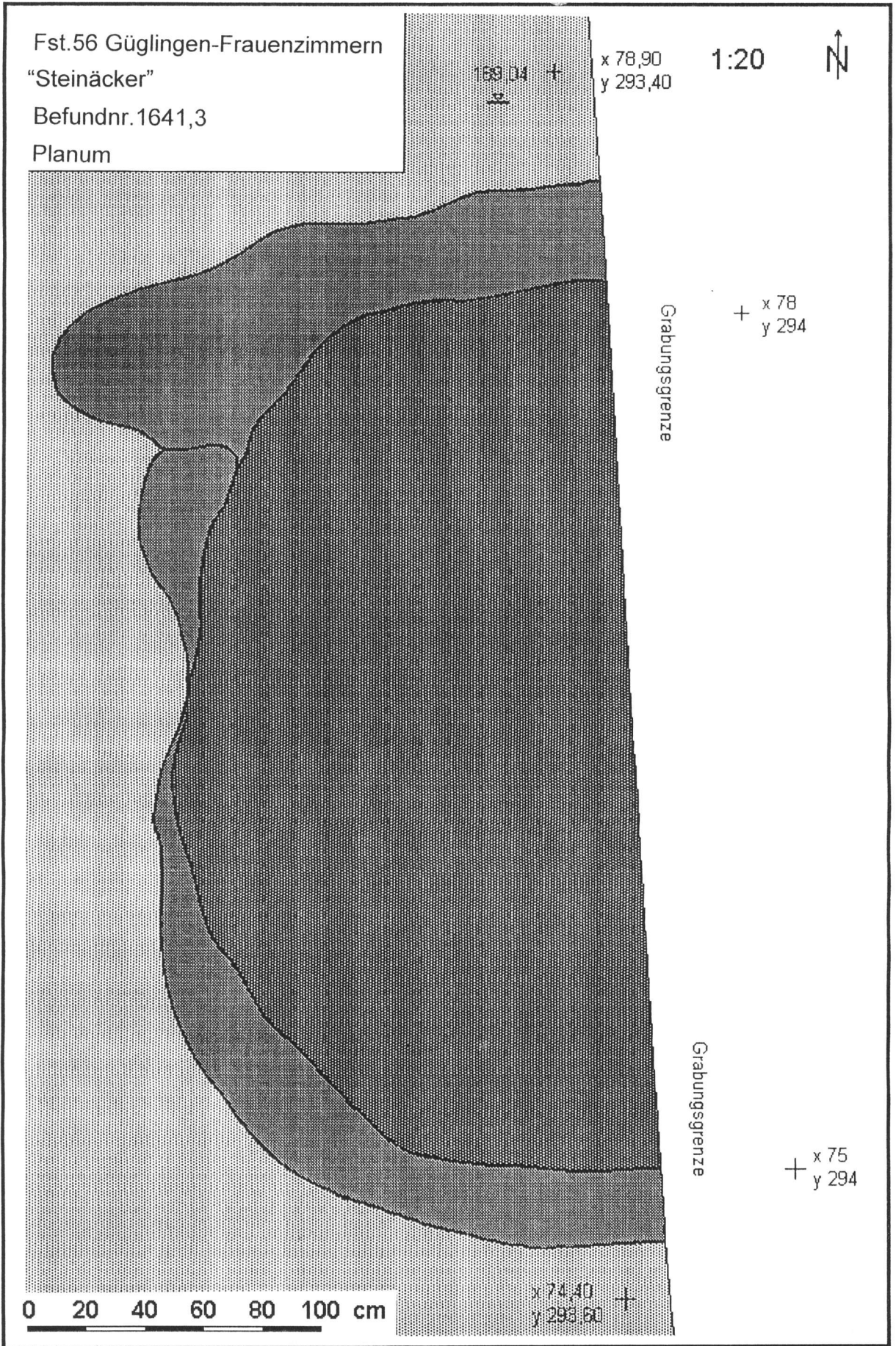
Fst.56 Güglingen-Frauenzimmern "Steinäcker"

Befundnr. 1640,2

Profil







Fst.56 Güglingen-Frauenzimmern "Steinäcker"

Befundnr. 1836,2+3

Planum

0 20 40 60 80 100 cm



1:20

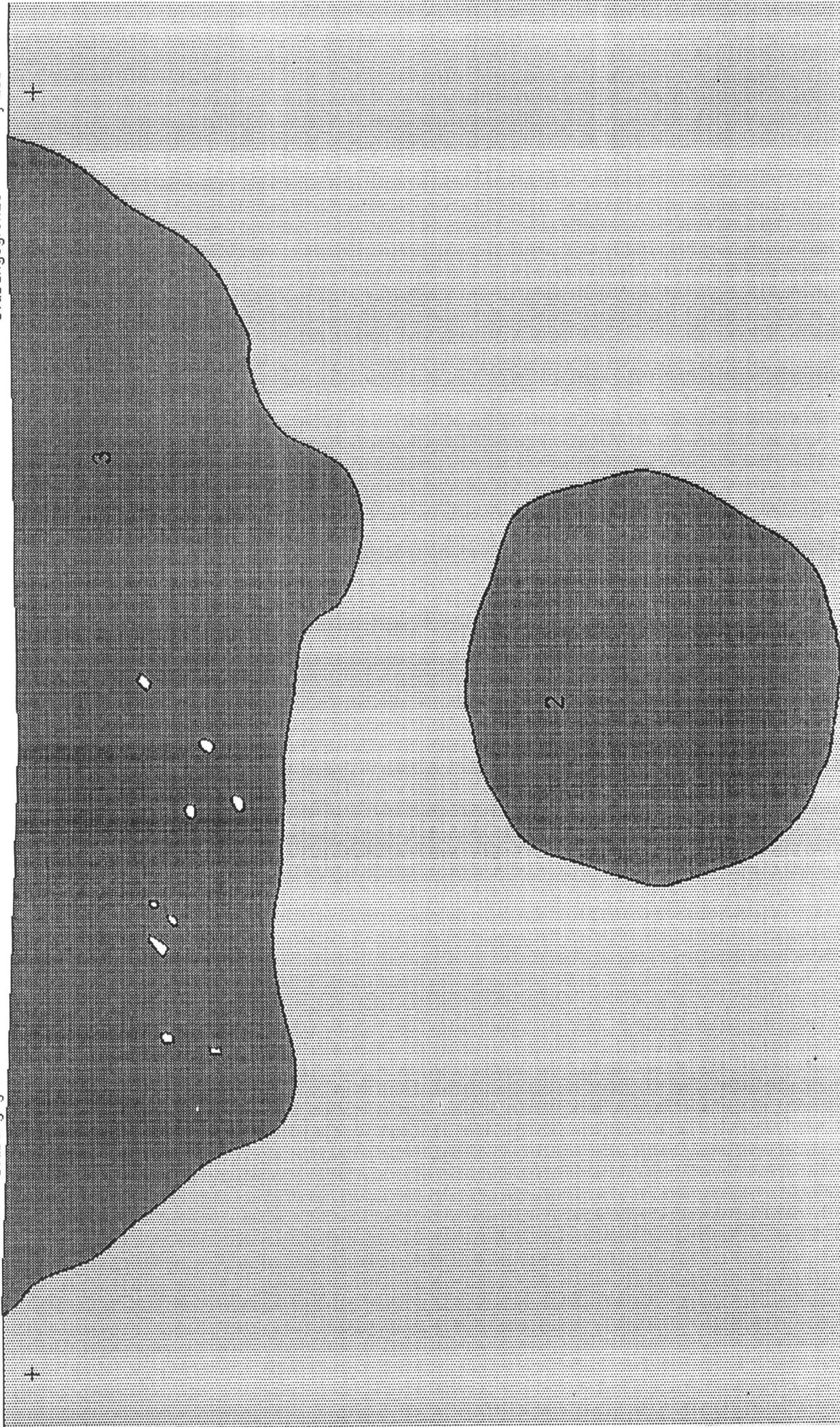
169,97
Σ

x 89,40
y 255,20

x 89,40
y 260

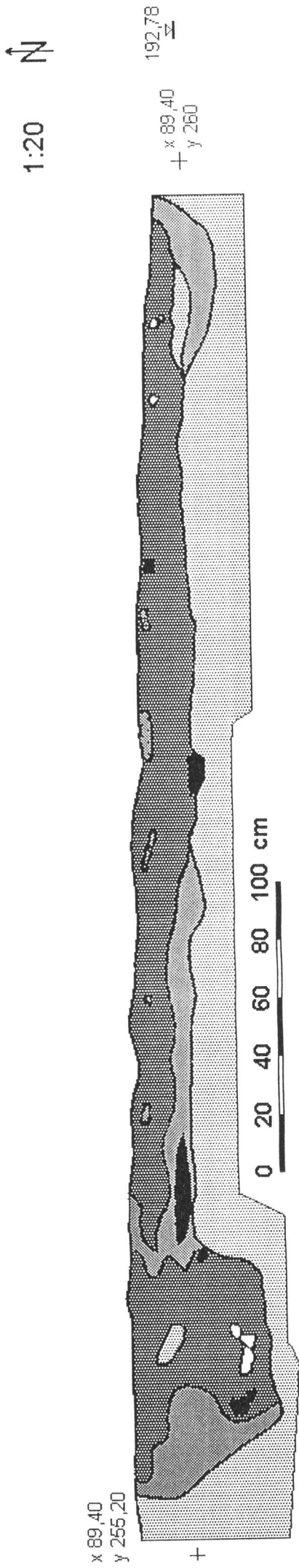
Grabungsgrenze

Grabungsgrenze



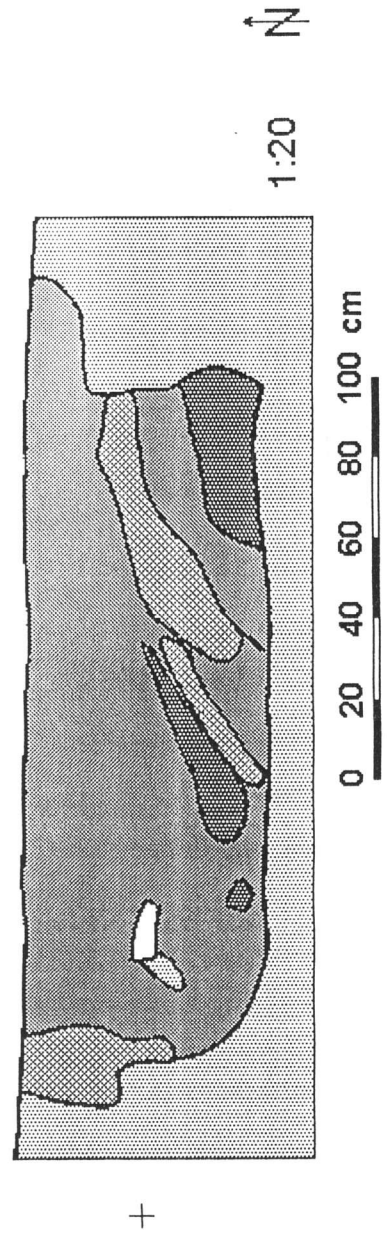
Fst.56 Güglingen-Frauenzimmern "Steinäcker" Befundnr. 1836,3 Profil

A



Fst.56 Güglingen-Frauenzimmern "Steinäcker" Befundnr. 1838,6 Profil

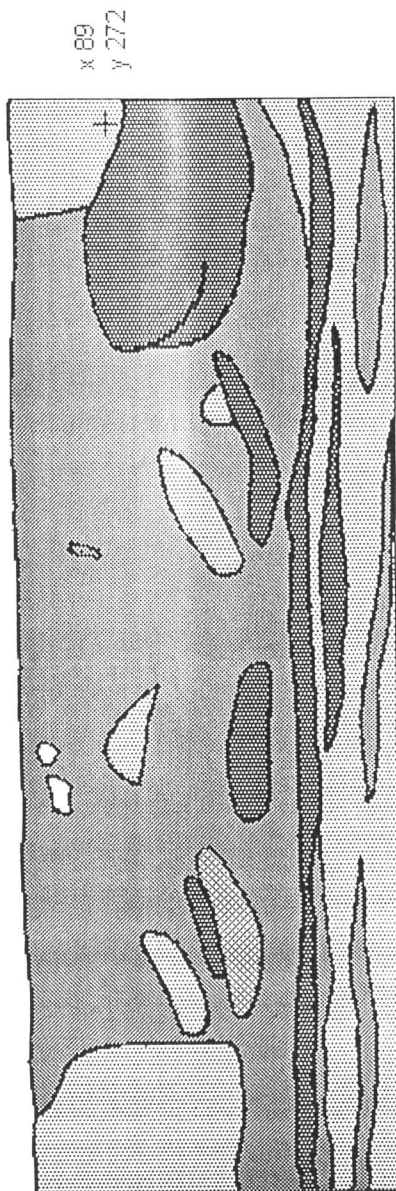
B



A

Fst.56 GÜGLINGEN-FRAUENZIMMERN "Steinäcker" Befundnr. 1838,4 Profil

0 20 40 60 80 100 cm 1:20 Z →



B

Fst.56 GÜGLINGEN-FRAUENZIMMERN "Steinäcker" Befundnr. 1838,5 Profil

0 20 40 60 80 100 cm 1:20 N ↑

